

Appendix C – Period of Record Data

Appendix C - Period of Record Data

Map ID (Figure 1)	Site Name	Longitude (Decimal degrees)	Latitude (Decimal degrees)	Start of POR (Decimal year)	End of POR (Decimal Year)	Length of POR (Years)	Number of Samples (Days)	Total Vertical Displacement over POR (cm)	Total Change in Ellipsoidal Height over POR (cm)*	Annual Rate of Change in Ellipsoidal Height 2015-2019 (cm)*
1	ADKS	-95.5864	29.7910	1993.518	2020.104	26.586	6172	2.26	0.06	0.08
2	ALEF	-95.6351	29.6918	2014.259	2020.104	5.845	2135	-3	-0.83	-0.84
3	ALVN	-95.2776	29.4007	2012.463	2017.24	4.778	1714	-1.79	-0.32	-0.59
4	ANG5	-95.4851	29.3015	2003.447	2019.518	16.071	5148	-4.3	-0.25	-0.26
210	ANG6	-95.4849	29.3017	2003.428	2019.518	16.09	5260	-4.23	-0.22	-0.08
5	AULT	-95.7447	29.9978	2015.557	2020.104	4.547	1595	-3.89	-1	-1
6	CFHS	-95.6319	29.9192	2015.595	2020.104	4.509	1593	-6.58	-1.59	-1.59
7	CFJV	-95.5558	29.8817	2015.773	2020.104	4.331	1582	-3.58	-0.99	-0.99
8	CMFB	-95.7288	29.6814	2014.409	2020.104	5.695	2049	-2.49	-0.52	-0.54
9	COH1	-95.5426	29.6703	2009.019	2017.719	8.701	2734	-2.92	-0.17	-1.07
10	COH2	-95.4116	29.6285	2009.005	2020.101	11.097	3614	-2.47	-0.06	-0.43
211	COH6	-95.1848	30.0397	2009.005	2015.494	6.489	2084	-4.02	-0.56	n/a
11	COTM	-94.9982	29.3938	2015.097	2020.104	5.007	1829	-0.98	-0.29	-0.29
12	CSTA	-95.5116	29.7959	2013.147	2015.324	2.177	751	0.08	0.11	n/a
13	CSTE	-95.5107	29.7956	2015.387	2020.104	4.717	1724	-2.35	-0.61	-0.61
14	DEN1	-95.2580	29.5104	2011.847	2019.685	7.838	2754	-1.36	-0.29	-0.39
15	DEN2	-95.2540	29.5049	2011.806	2019.685	7.88	1554	-0.36	-0.08	-0.19
16	DEN3	-95.2546	29.4937	2011.778	2019.666	7.888	2679	-0.23	-0.14	-0.19
17	DEN4	-95.2296	29.5002	2015.825	2019.685	3.86	1336	-0.44	-0.07	-0.07
212	DEV1	-91.7327	28.1777	2013.645	2020.099	6.453	1890	-6.06	-1.11	-1.15
18	DISD	-95.7404	29.2893	2015.48	2020.104	4.624	1604	0.54	0.05	0.05
19	DMFB	-95.5837	29.6227	2014.771	2020.104	5.333	1948	-3.03	-0.77	-0.77
20	DWI1	-95.4037	29.0136	2009.399	2020.104	10.705	3533	-1.51	-0.15	0.04
21	FSFB	-95.6305	29.5562	2014.371	2020.104	5.733	2095	-0.06	-0.11	-0.16
22	GAL7	-94.7368	29.3299	1996.033	2003.521	7.488	2678	-2.31	-0.28	n/a
23	GSEC	-95.5281	30.1973	2015.756	2020.104	4.348	1589	-1.39	-0.62	-0.62
24	HCC1	-95.5612	29.7879	2012.914	2020.104	7.19	2618	-4.29	-0.81	-0.87
25	HCC2	-95.5620	29.7884	2013.139	2019.833	6.694	2270	-6.52	-0.89	-0.96
26	HPEK	-95.7157	29.7549	2014.396	2020.104	5.708	1547	-7.14	-1.27	-1.3

Appendix C - Period of Record Data

Map ID (Figure 1)	Site Name	Longitude (Decimal degrees)	Latitude (Decimal degrees)	Start of POR (Decimal year)	End of POR (Decimal Year)	Length of POR (Years)	Number of Samples (Days)	Total Vertical Displacement over POR (cm)	Total Change in Ellipsoidal Height over POR (cm)*	Annual Rate of Change in Ellipsoidal Height 2015-2019 (cm)*
27	HSMN	-95.4696	29.8004	2013.298	2020.104	6.806	2481	-2.7	-0.53	-0.64
28	JGS2	-94.8905	30.0454	2012.463	2020.104	7.641	2535	-0.13	-0.01	0.08
29	KKES	-95.5949	29.8503	2015.598	2020.003	4.405	1596	-5.08	-1.25	-1.25
30	KPCD	-95.9240	29.9260	2016.441	2019.833	3.392	1196	-2.12	-0.54	-0.54
31	KPCS	-95.9240	29.9260	2016.441	2019.693	3.253	1150	-1.2	-0.34	-0.34
32	LCBR	-96.6019	30.1824	2010.538	2016.09	5.552	1949	-0.65	-0.13	n/a
33	LCI1	-95.4425	29.8075	2012.463	2020.104	7.641	2351	-2.5	-0.39	-0.36
213	LDBT	-96.7788	30.0895	2003.184	2009.695	6.511	2069	-1.72	-0.05	n/a
34	LGC1	-94.0746	30.0446	2013.531	2020.104	6.573	2399	-0.21	-0.13	-0.08
35	LKHU	-95.1458	29.9135	1993.515	2020.104	26.589	5723	3.49	0.06	0.12
36	MDWD	-95.5952	29.7714	2013.303	2020.104	6.801	2445	-4.86	-0.64	-0.71
37	ME01	-95.2757	29.6075	2015.469	2017.665	2.196	791	-0.6	-0.02	-0.02
38	MEPD	-95.2396	29.6581	2014.04	2020.104	6.064	2215	1	0.06	0.06
39	MRHK	-95.7452	29.8041	2014.396	2020.104	5.708	2000	-9.37	-1.68	-1.7
40	NASA	-95.0962	29.5520	2014.201	2019.888	5.687	1978	-0.87	-0.15	-0.15
214	NBRY	-96.4671	30.6664	2012.463	2020.104	7.641	2721	-0.9	-0.11	-0.08
41	NETP	-95.3342	29.7912	1993.515	2020.104	26.589	5849	0.71	0.05	-0.29
42	OKEK	-95.8033	29.7250	2014.576	2020.104	5.528	1952	-3.73	-0.89	-0.95
43	P000	-95.1522	29.5386	1996	2019.745	23.745	1568	-1.78	0.02	-0.9
44	P001	-95.6166	29.9119	1994.162	2019.94	25.778	2026	-71.8	-2.82	-2.54
45	P002	-95.4159	30.0007	1994.315	2019.784	25.469	2048	-62.29	-2.6	-1.28
46	P003	-95.6134	29.8208	1994.326	2019.918	25.592	1618	-59.82	-2.39	-1.17
47	P004	-95.5969	29.6304	1994.658	2019.784	25.126	1906	-28.41	-1.22	-1.24
48	P005	-95.5859	29.7912	1996.694	2019.901	23.207	1577	-34.32	-1.52	-1.2
49	P006	-95.6778	29.8164	1997.616	2019.921	22.304	1395	-57.31	-2.62	-2.34
50	P007	-95.5767	29.9363	1999.112	2019.795	20.682	1317	-57.09	-2.6	-1.25
51	P008	-95.4763	29.9797	1999.611	2019.962	20.351	1249	-43.41	-2.16	-0.9
52	P009	-95.0715	30.0381	1999.342	2019.918	20.575	1332	-9.93	-0.46	-0.47
53	P010	-95.7992	29.5664	1999.263	2019.995	20.731	1574	-7.62	-0.38	-0.64

Appendix C - Period of Record Data

Map ID (Figure 1)	Site Name	Longitude (Decimal degrees)	Latitude (Decimal degrees)	Start of POR (Decimal year)	End of POR (Decimal Year)	Length of POR (Years)	Number of Samples (Days)	Total Vertical Displacement over POR (cm)	Total Change in Ellipsoidal Height over POR (cm)*	Annual Rate of Change in Ellipsoidal Height 2015-2019 (cm)*
54	P011	-95.8652	30.0322	1999.34	2019.863	20.523	1383	-15.08	-0.73	-0.55
55	P012	-95.2631	30.0597	2000.891	2019.962	19.071	1138	-11.57	-0.54	-0.51
56	P013	-95.4900	30.1948	2000.91	2019.943	19.033	1215	-26.77	-1.62	-0.41
57	P014	-95.6441	29.4737	2000.874	2019.918	19.044	1108	-8.57	-0.55	-0.09
58	P016	-95.5272	29.5445	2000.855	2019.803	18.948	1166	-7.12	-0.36	-0.16
59	P017	-95.6153	30.0912	2000.891	2019.995	19.104	1121	-31.34	-1.69	-1.14
60	P018	-95.6782	29.9649	2000.858	2017.767	16.909	1157	-32.91	-1.93	-1.94
61	P019	-95.8054	29.8411	2000.891	2019.882	18.991	1032	-17.23	-0.96	-0.64
62	P020	-95.0132	29.5329	2002.038	2019.863	17.825	1085	1.35	0.11	-0.04
63	P021	-95.3121	29.5455	2002.088	2019.899	17.811	1025	-2.44	-0.23	-0.84
64	P022	-95.0207	29.3345	2002.041	2019.937	17.896	1039	-4.24	-0.27	-0.9
65	P023	-94.9178	29.3351	2002.057	2019.937	17.88	1108	1.27	0.09	0.03
66	P024	-95.0408	29.6688	2002.118	2019.86	17.742	1071	3.01	0.19	0.35
67	P026	-94.9383	29.2103	2002.195	2019.995	17.8	1848	-2.49	-0.13	-0.14
68	P027	-95.0156	29.5831	2002.364	2019.879	17.515	1050	-4.8	-0.26	-0.7
69	P028	-94.9176	29.7512	2002.195	2019.882	17.688	1024	1.05	0.1	0.17
70	P029	-95.8222	29.7690	2007.318	2019.937	12.619	585	-21.52	-1.71	-1.95
71	P030	-95.9019	29.6893	2007.348	2019.937	12.589	566	-5.28	-0.43	-0.51
72	P031	-95.8484	29.3980	2007.348	2019.822	12.474	573	1.54	0.21	-0.13
73	P032	-95.7073	29.5406	2007.351	2019.726	12.375	577	-0.07	0.01	-0.23
74	P033	-95.2236	29.4899	2006.321	2019.899	13.578	703	-0.86	-0.2	-0.19
75	P034	-95.0417	29.4222	2010.353	2019.995	9.641	3323	-3.75	-0.36	-0.37
76	P035	-95.0824	29.4726	2006.622	2019.978	13.356	598	0.8	0.12	-0.14
77	P036	-94.9416	29.4942	2006.964	2019.86	12.896	607	-2.36	-0.29	-1.04
78	P037	-95.1010	29.6307	2007.367	2019.882	12.515	630	3.57	0.3	0.3
79	P038	-95.2230	29.6493	2007.353	2019.918	12.564	622	3.93	0.15	-0.61
80	P039	-95.3393	29.6453	2011.09	2019.921	8.83	421	-2.07	0.02	-0.67
81	P040	-95.4625	29.4933	2007.351	2019.899	12.548	523	-7.75	-0.55	-1.11
82	P041	-95.4755	29.6619	2007.337	2019.918	12.581	643	-9.07	-0.63	-2.08

Appendix C - Period of Record Data

Map ID (Figure 1)	Site Name	Longitude (Decimal degrees)	Latitude (Decimal degrees)	Start of POR (Decimal year)	End of POR (Decimal Year)	Length of POR (Years)	Number of Samples (Days)	Total Vertical Displacement over POR (cm)	Total Change in Ellipsoidal Height over POR (cm)*	Annual Rate of Change in Ellipsoidal Height 2015-2019 (cm)*
83	P042	-95.6354	29.7325	2007.332	2019.904	12.573	584	-8.42	-0.63	-1.54
84	P043	-95.1106	29.0933	2006.545	2019.995	13.449	1472	-0.69	-0.04	-0.32
85	P044	-95.6869	29.8801	2007.318	2019.94	12.622	569	-15.97	-1.19	-1.91
86	P045	-95.3855	29.8759	2007.332	2019.962	12.63	600	-3.75	-0.33	-0.16
87	P046	-95.6001	30.0300	2007.318	2019.973	12.655	618	-25.93	-2	-2.19
88	P047	-95.4235	30.0896	2007.337	2019.94	12.603	595	-22.26	-1.81	-0.95
89	P048	-95.6717	30.0454	2007.318	2019.986	12.669	597	-18.47	-1.51	-1.31
90	P049	-94.7015	29.4225	2006.277	2019.605	13.329	1163	-4.47	-0.37	-0.61
91	P050	-94.8560	29.8483	2007.104	2019.901	12.797	615	-1.39	-0.1	0.22
92	P051	-95.2842	29.9325	2007.337	2019.975	12.638	578	-5.57	-0.49	-0.3
93	P052	-95.1767	29.8520	2007.337	2019.975	12.638	564	-0.71	-0.05	0.22
94	P053	-95.0573	29.9080	2007.337	2019.131	11.794	558	2.6	-0.13	1.04
95	P054	-95.0344	29.8015	2006.814	2019.901	13.088	620	-0.5	-0.04	0.24
96	P055	-95.1772	29.7942	2006.797	2019.995	13.197	615	2.83	0.15	0.28
97	P056	-95.8168	29.9026	2007.318	2019.869	12.551	572	-8.22	-0.61	-1.27
98	P057	-95.7218	29.6841	2009.134	2019.784	10.649	490	-5.3	-0.39	-0.47
99	P058	-95.7149	29.4848	2010.589	2019.726	9.137	428	-4.34	-0.18	-0.39
100	P059	-95.7404	29.6167	2010.57	2019.712	9.142	417	-3.58	-0.31	-0.8
101	P060	-95.8196	29.6859	2012.066	2019.937	7.871	334	-6.81	-0.76	-0.91
102	P061	-95.9724	29.6754	2011.126	2019.956	8.83	425	-4.69	-0.33	-0.4
103	P062	-95.9742	29.5933	2011.126	2019.956	8.83	392	-5.07	-0.51	-0.62
104	P063	-95.5474	29.5079	2011.43	2019.901	8.471	378	-1.22	-0.29	-0.54
105	P065	-95.1069	30.1065	2012.429	2019.918	7.489	326	-5.71	-0.86	-0.1
106	P066	-95.7667	30.0172	2011.164	2019.844	8.679	410	-15.1	-1.59	-2.22
107	P067	-95.8548	29.5318	2011.107	2019.712	8.605	392	-4.22	-0.49	-0.61
108	P068	-95.5868	30.1848	2011.797	2019.348	7.551	447	-8.21	-1.16	-1.13
109	P069	-95.4589	30.1990	2011.745	2019.866	8.12	457	-9.14	-1.26	-1.13
110	P070	-95.4243	30.2911	2011.759	2019.995	8.236	394	-3.27	-0.49	-0.16
111	P071	-95.5789	30.3530	2011.781	2019.901	8.121	469	-4.66	-0.65	-0.92

Appendix C - Period of Record Data

Map ID (Figure 1)	Site Name	Longitude (Decimal degrees)	Latitude (Decimal degrees)	Start of POR (Decimal year)	End of POR (Decimal Year)	Length of POR (Years)	Number of Samples (Days)	Total Vertical Displacement over POR (cm)	Total Change in Ellipsoidal Height over POR (cm)*	Annual Rate of Change in Ellipsoidal Height 2015-2019 (cm)*
112	P072	-95.2425	30.1470	2011.992	2019.945	7.953	321	-0.52	-0.07	0.51
113	P073	-95.7302	30.1934	2012.049	2019.921	7.871	463	-7.6	-0.93	-0.99
114	P074	-95.2312	29.7356	2011.97	2019.844	7.874	380	-0.1	0.13	0.13
115	P075	-95.0306	29.7578	2012.434	2019.86	7.426	348	-1.05	-0.22	0.3
116	P076	-95.0455	29.3609	2012.637	2019.825	7.188	295	-5.96	-0.81	-1.05
117	P077	-95.8504	29.9790	2013.195	2019.863	6.668	316	-3.22	-0.83	-0.91
118	P078	-96.0157	29.7387	2014.329	2019.956	5.627	286	-3.51	-0.63	-0.6
119	P079	-95.4713	29.0348	2014.825	2019.422	4.597	1493	0.64	0.09	0.09
120	P080	-95.1651	29.5781	2014.86	2019.995	5.134	1728	0.68	0.12	0.12
121	P081	-95.1698	29.5558	2014.852	2019.995	5.142	1703	0.38	0.1	0.1
122	P082	-95.7314	29.2957	2016.107	2019.534	3.428	166	-1.58	-0.71	-0.71
123	P083	-95.1815	29.2624	2016.011	2019.893	3.882	173	-2.52	-0.61	-0.61
124	P084	-95.3703	29.2969	2016.049	2019.764	3.715	173	-0.17	-0.1	-0.1
125	P085	-95.2782	29.3426	2016.03	2019.899	3.869	180	-0.69	-0.32	-0.32
126	P086	-95.4585	29.2577	2016.068	2019.496	3.427	150	-1.8	-0.77	-0.77
127	P087	-95.6768	29.0581	2016.087	2019.937	3.85	187	-1.75	-0.51	-0.51
128	P088	-95.4379	29.4456	2016.126	2019.841	3.715	168	-2.68	-0.74	-0.74
129	P089	-95.7992	29.5664	2015.764	2019.995	4.23	207	-2.16	-0.51	-0.51
130	P090	-95.1596	29.7102	2015.973	2019.899	3.926	281	0.71	-0.18	-0.18
131	P091	-95.4932	29.7832	2016.317	2019.721	3.404	308	-4.2	-1.09	-1.09
132	P092	-95.5008	29.8814	2016.317	2019.726	3.409	254	-3.82	-0.5	-0.5
133	P093	-95.1974	29.4168	2017.236	2019.956	2.721	149	-0.94	-0.8	-0.8
134	P094	-95.5240	29.7217	2017.296	2019.918	2.622	208	-2.22	-0.39	-0.39
135	P095	-95.2944	29.8079	2017.197	2019.899	2.701	201	0.71	0.19	0.19
136	P096	-95.7481	29.7243	2017.625	2019.995	2.37	809	2.94	0.19	0.19
137	P097	-95.8470	29.7850	2018.101	2019.937	1.836	147	-4.13	n/a	n/a
138	P098	-95.8199	29.8032	2018.118	2019.937	1.819	149	-4.26	n/a	n/a
139	P099	-95.5786	29.9864	2018.137	2019.956	1.819	150	-0.6	n/a	n/a
215	P100	-95.1982	29.9341	2019.31	2019.995	0.685	68	0.8	n/a	n/a

Appendix C - Period of Record Data

Map ID (Figure 1)	Site Name	Longitude (Decimal degrees)	Latitude (Decimal degrees)	Start of POR (Decimal year)	End of POR (Decimal Year)	Length of POR (Years)	Number of Samples (Days)	Total Vertical Displacement over POR (cm)	Total Change in Ellipsoidal Height over POR (cm)*	Annual Rate of Change in Ellipsoidal Height 2015-2019 (cm)*
216	P101	-95.3781	28.9446	2019.712	2019.877	0.164	11	0	n/a	n/a
217	P102	-95.6408	29.1487	2019.636	2019.956	0.321	20	-0.79	n/a	n/a
218	P103	-95.3112	29.1512	2019.712	2019.726	0.014	6	-0.01	n/a	n/a
219	P104	-95.4205	29.3698	2019.978	2019.992	0.014	6	0.01	n/a	n/a
220	P105	-95.4157	29.4918	2019.655	2019.973	0.318	29	-0.33	n/a	n/a
221	P106	-95.3996	29.5524	2019.693	2019.995	0.301	22	0.65	n/a	n/a
222	P107	-95.4595	29.1567	2019.614	2019.937	0.323	22	1.75	n/a	n/a
140	PWES	-95.5106	30.1990	2015.223	2020.104	4.881	1785	-4.64	-0.8	-0.8
141	RDCT	-95.4947	29.8104	2013.561	2020.104	6.543	2149	-2.01	-0.57	-0.64
142	ROD1	-95.5268	30.0724	2007.003	2020.104	13.101	4489	-15.11	-1.12	-0.59
143	RPFB	-95.5137	29.4842	2014.773	2020.104	5.331	1948	-0.54	-0.21	-0.21
144	SESG	-95.4296	29.9875	2014.678	2020.104	5.426	1981	-4.6	-0.92	-0.9
145	SHSG	-95.4301	30.0536	2014.721	2020.104	5.383	1966	-5.33	-1.06	-1.05
146	SISD	-96.1739	29.7622	2015.176	2020.104	4.928	1711	-0.18	-0.22	-0.22
147	SPBH	-95.5150	29.8019	2013.303	2020.104	6.801	2456	-3.14	-0.59	-0.69
148	TDAM	-94.8170	29.3141	2013.435	2020.104	6.669	2331	-1.3	-0.22	-0.24
149	THSU	-95.3399	29.7140	2012.953	2020.101	7.149	2472	-0.24	0.03	-0.08
150	TMCC	-95.3952	29.7023	2003.277	2019.995	16.718	3762	3.93	0.33	-0.39
151	TSFT	-95.4800	29.8063	2013.38	2020.104	6.724	2455	-3.25	-0.57	-0.63
152	TXAC	-94.6715	29.7778	2011.124	2020.104	8.98	3227	-0.42	-0.05	-0.03
153	TXAG	-95.4190	29.1642	2005.58	2020.104	14.524	5260	0.34	-0.06	0.27
154	TXAV	-95.2420	29.4031	2017.147	2020.104	2.957	798	-0.35	-0.33	-0.33
223	TXB6	-94.9374	29.7569	2012.463	2018.234	5.771	2054	-0.85	-0.18	-0.04
155	TXBC	-95.9724	28.9998	2009.405	2020.104	10.699	3882	-2.14	-0.15	-0.21
156	TXBH	-95.9455	29.7858	2017.15	2020.104	2.954	1040	-0.91	-0.54	-0.54
157	TXBM	-94.1797	30.1617	1996.238	2013.804	17.566	5928	-7.09	-0.27	n/a
224	TXBX	-96.3966	30.7178	2013.191	2020.104	6.913	2489	5.53	0.63	0.34
225	TXBY	-96.3705	30.6858	2005.092	2012.375	7.283	2488	-0.41	-0.06	n/a
159	TXCM	-96.5773	29.7028	2010.437	2020.104	9.667	3498	-0.12	-0.17	-0.15

Appendix C - Period of Record Data

Map ID (Figure 1)	Site Name	Longitude (Decimal degrees)	Latitude (Decimal degrees)	Start of POR (Decimal year)	End of POR (Decimal Year)	Length of POR (Years)	Number of Samples (Days)	Total Vertical Displacement over POR (cm)	Total Change in Ellipsoidal Height over POR (cm)*	Annual Rate of Change in Ellipsoidal Height 2015-2019 (cm)*
160	TXCN	-95.4412	30.3490	2005.58	2020.06	14.48	5291	-15.96	-1.2	-0.66
161	TXCV	-95.0936	30.3351	2012.665	2020.104	7.439	2438	-3	-0.51	-0.48
226	TXCY	-95.6259	30.0964	2017.391	2020.104	2.713	877	-3	-1.19	-1.19
227	TXDY	-94.8929	30.0309	2018.664	2019.463	0.799	230	-0.29	n/a	n/a
162	TXED	-96.6340	28.9682	2009.429	2019.63	10.201	2794	-0.59	-0.01	-0.05
163	TXEX	-95.1192	29.5637	2010.879	2019.995	9.115	2959	1.49	0.14	0.04
164	TXGA	-94.7726	29.3279	2005.58	2020.104	14.524	5106	-1.86	-0.13	0.19
165	TXGV	-94.7893	29.2851	2007.135	2011.548	4.414	1268	0.15	0.1	n/a
166	TXH2	-94.3909	29.5635	2016.09	2020.104	4.014	1226	0.48	-0.04	-0.04
167	TXHE	-96.0635	30.0990	2005.58	2020.104	14.524	5277	-8.52	-0.69	-0.33
228	TXHN	-95.5962	30.7424	2010.584	2019.444	8.86	3148	-0.63	-0.09	0.1
168	TXHS	-95.5555	29.7161	2012.463	2020.036	7.573	2588	-4.98	-0.74	-0.69
169	TXHU	-95.4330	29.7794	1996.134	2007.962	11.828	2722	-4.81	-0.31	n/a
229	TXHV	-95.5526	30.7207	2015.463	2020.104	4.641	1656	1.32	0.2	0.2
230	TXKO	-94.3324	30.3955	2011.77	2020.104	8.334	3017	-0.07	0.01	0.1
170	TXKY	-95.8294	29.8220	2012.463	2017.238	4.775	1580	-5.42	-1.09	-1.31
171	TXLG	-96.8483	29.9168	2010.877	2019.444	8.567	3056	-1.81	-0.21	-0.09
172	TXLI	-94.7710	30.0559	2005.58	2020.104	14.524	5230	1.19	0.07	0.06
173	TXLM	-95.0237	29.3922	2005.58	2020.104	14.524	5287	-3.62	-0.3	-0.13
174	TXLQ	-94.9529	29.3580	2013.065	2020.104	7.039	2517	0.46	0.02	0.04
175	TXMG	-95.9636	28.9829	2013.309	2020.104	6.795	2092	-1.58	-0.26	-0.15
176	TXNV	-96.0667	30.3816	2012.463	2020.104	7.641	2721	-2.37	-0.37	-0.39
231	TXPS	-99.0820	28.8888	2007.784	2020.104	12.32	4472	-1.88	-0.23	0.16
177	TXPV	-96.6185	28.6382	2010.292	2020.104	9.812	3560	0.63	-0.03	-0.01
232	TXRN	-95.8285	29.5425	2015.206	2020.104	4.898	1748	-0.44	-0.15	-0.15
178	TXRO	-95.8075	29.5191	2005.58	2011.439	5.859	2125	-6.87	-1.44	n/a
179	TXRS	-95.8053	29.5192	2011.447	2020.104	8.657	3255	-5.48	-0.47	-0.34
180	TXTG	-95.2974	29.8975	2015.466	2020.104	4.638	1641	-1.31	-0.3	-0.3
181	TXVA	-96.9096	28.8349	2005.092	2020.096	15.003	5361	0.38	-0.04	0.01

Appendix C - Period of Record Data

Map ID (Figure 1)	Site Name	Longitude (Decimal degrees)	Latitude (Decimal degrees)	Start of POR (Decimal year)	End of POR (Decimal Year)	Length of POR (Years)	Number of Samples (Days)	Total Vertical Displacement over POR (cm)	Total Change in Ellipsoidal Height over POR (cm)*	Annual Rate of Change in Ellipsoidal Height 2015-2019 (cm)*
182	TXVC	-96.9584	28.8342	2015.31	2020.104	4.794	1710	0.12	0.07	0.07
183	TXWH	-96.1118	29.3246	2010.426	2020.104	9.678	3484	-2.16	-0.37	-0.48
184	TXWI	-94.3715	29.8058	2015.485	2020.104	4.619	1650	-1.24	-0.37	-0.37
185	TXWN	-96.0921	29.3288	2015.003	2020.104	5.101	1807	0.35	-0.04	-0.04
186	UH01	-95.3454	29.7225	2012.745	2020.077	7.332	2589	0.28	-0.09	-0.21
187	UH02	-95.4572	30.3152	2015.003	2020.093	5.09	1736	-2.69	-0.58	-0.58
188	UHC0	-95.0439	29.3904	2014.138	2020.104	5.966	2099	-2.05	-0.58	-0.63
189	UHC1	-95.0440	29.3904	2014.281	2020.104	5.823	2116	-1.42	-0.31	-0.26
190	UHC2	-95.0439	29.3904	2014.138	2020.104	5.966	2114	-1.68	-0.36	-0.3
191	UHC3	-95.0439	29.3904	2014.155	2020.104	5.949	2115	-2.34	-0.51	-0.46
192	UHCL	-95.1042	29.5777	2014.242	2020.104	5.862	1973	0.31	0.03	0.08
193	UHCR	-95.7568	29.7281	2014.125	2019.849	5.725	2093	-7.2	-1.1	-1.23
194	UHDT	-95.3594	29.7660	2013.563	2020.104	6.541	2390	-0.45	-0.14	-0.2
195	UHEB	-96.0660	29.5263	2014.595	2020.104	5.509	2012	-0.02	-0.12	-0.08
196	UHEP	-95.3271	29.7195	2014.365	2020.104	5.739	2056	-0.92	-0.19	-0.17
197	UHF1	-95.4831	30.2363	2014.39	2020.104	5.714	2053	-3.32	-0.58	-0.51
198	UHJF	-95.4831	30.2363	2014.398	2020.104	5.706	1826	-2.61	-0.41	-0.38
233	UHKD	-95.7481	29.7242	2018.971	2019.852	0.882	299	-1.35	n/a	n/a
234	UHKS	-95.7481	29.7243	2018.412	2019.852	1.44	526	-2.17	n/a	n/a
199	UHL1	-94.9785	30.0577	2014.357	2020.104	5.747	1979	2.48	0.14	0.01
200	UHRI	-95.4025	29.7192	2014.33	2020.104	5.774	2097	-1.91	-0.37	-0.36
201	UHSL	-95.6515	29.5747	2014.188	2020.104	5.917	2031	-1.5	-0.34	-0.37
202	UHWL	-94.9784	30.0576	2014.357	2020.016	5.659	1931	-0.72	-0.13	-0.1
203	UTEX	-95.5678	29.7859	2012.496	2020.079	7.584	2770	-4.78	-0.77	-0.85
204	WCHT	-95.5814	29.7828	2013.295	2020.104	6.809	2377	-5.99	-0.97	-1.06
205	WDVW	-95.5331	29.7904	2013.32	2020.104	6.784	2415	-3.53	-0.64	-0.75
206	WEPD	-95.2287	29.6877	2014.075	2020.104	6.029	2118	1.14	0.15	0.17
207	WHCR	-95.5054	30.1943	2014.779	2020.104	5.325	1943	-2.2	-0.52	-0.53
209	ZHU1	-95.3314	29.9619	2003.042	2020.104	17.062	5913	-11.83	-0.8	-0.6

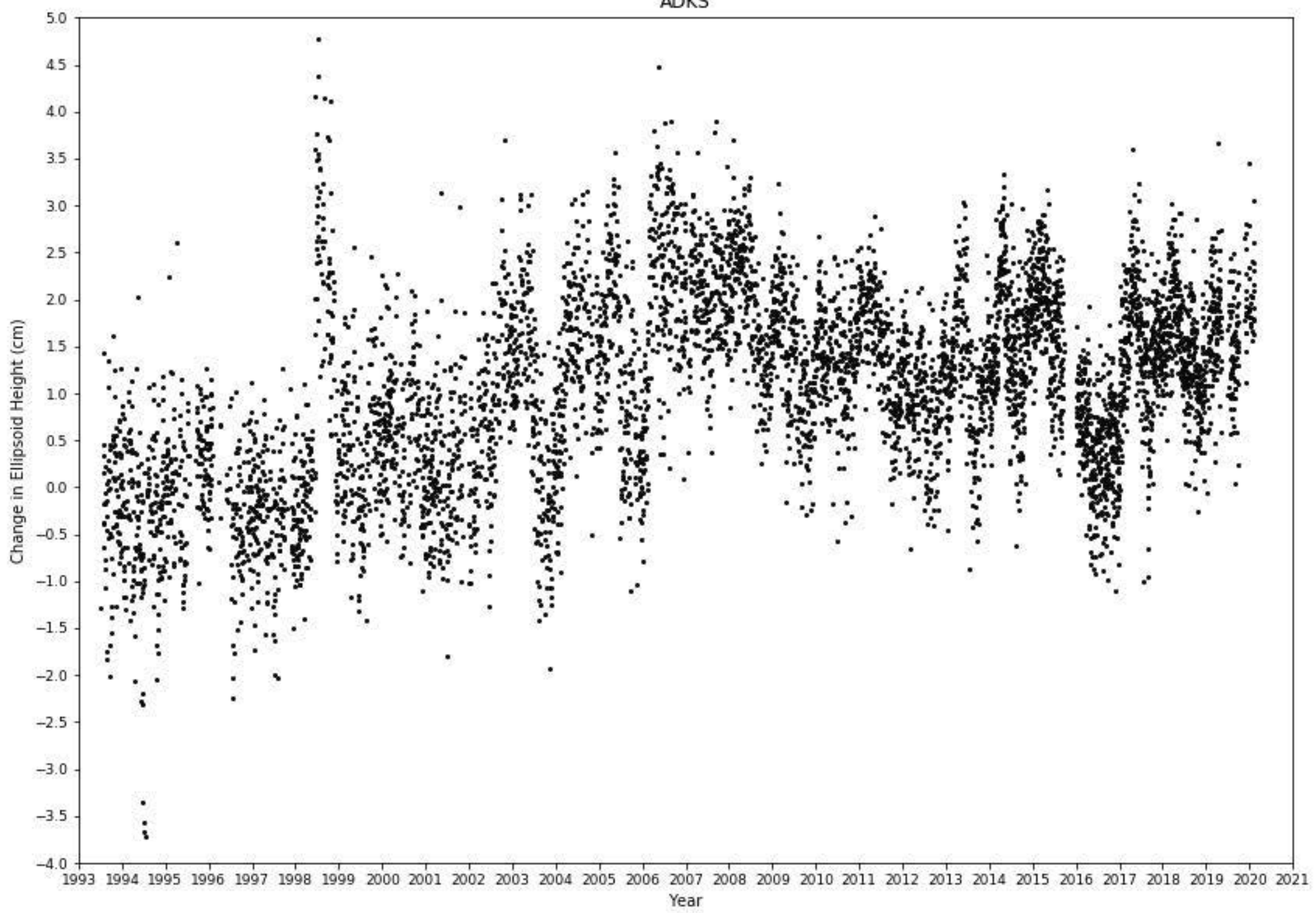
Appendix C - Period of Record Data

Map ID (Figure 1)	Site Name	Longitude (Decimal degrees)	Latitude (Decimal degrees)	Start of POR (Decimal year)	End of POR (Decimal Year)	Length of POR (Years)	Number of Samples (Days)	Total Vertical Displacement over POR (cm)	Total Change in Ellipsoidal Height over POR (cm)*	Annual Rate of Change in Ellipsoidal Height 2015-2019 (cm)*
----------------------	--------------	-----------------------------------	----------------------------------	--------------------------------------	---------------------------------	-----------------------------	--------------------------------	---	--	--

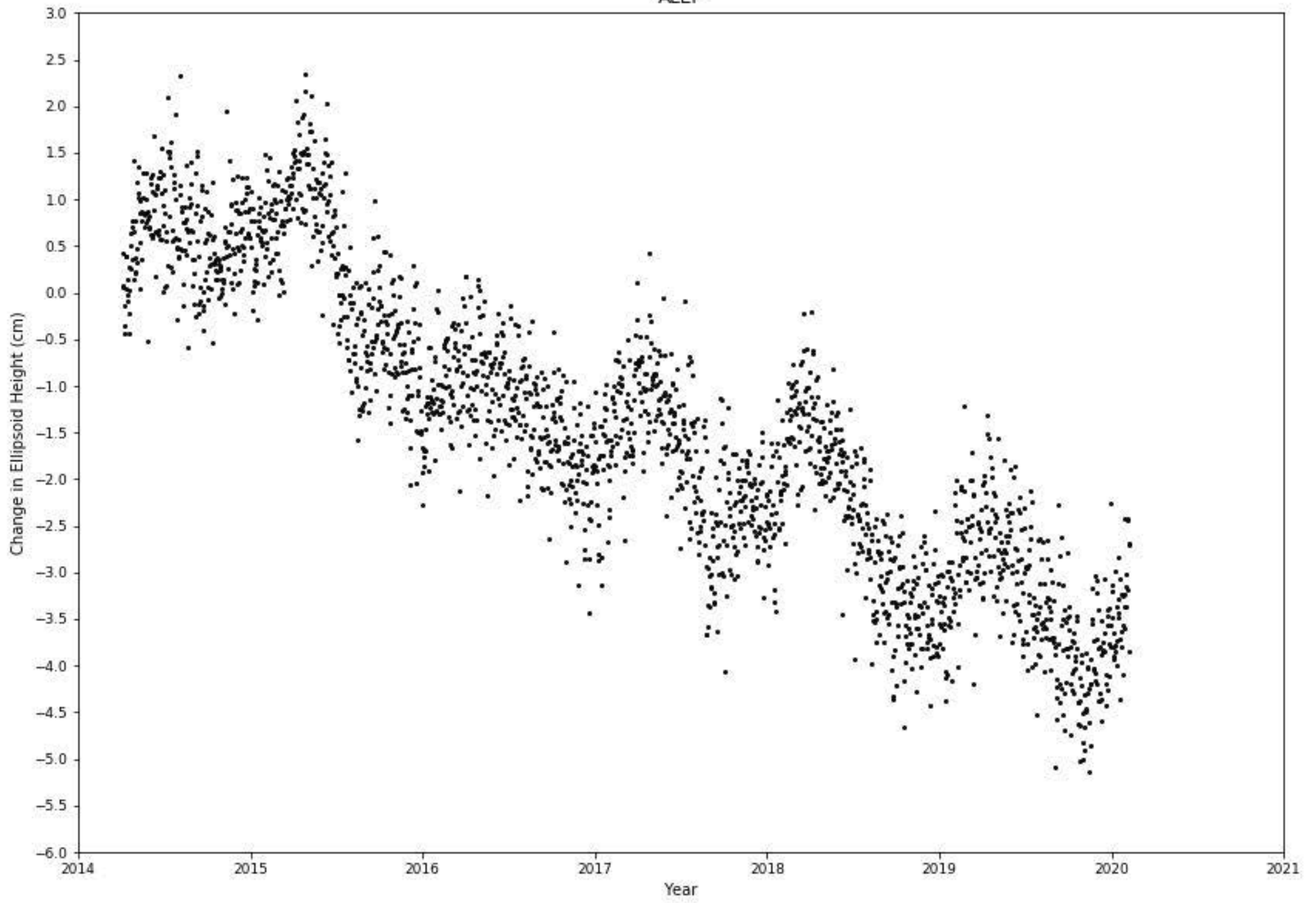
Notes:

* n/a: rate of change in ellipsoidal height not calculated

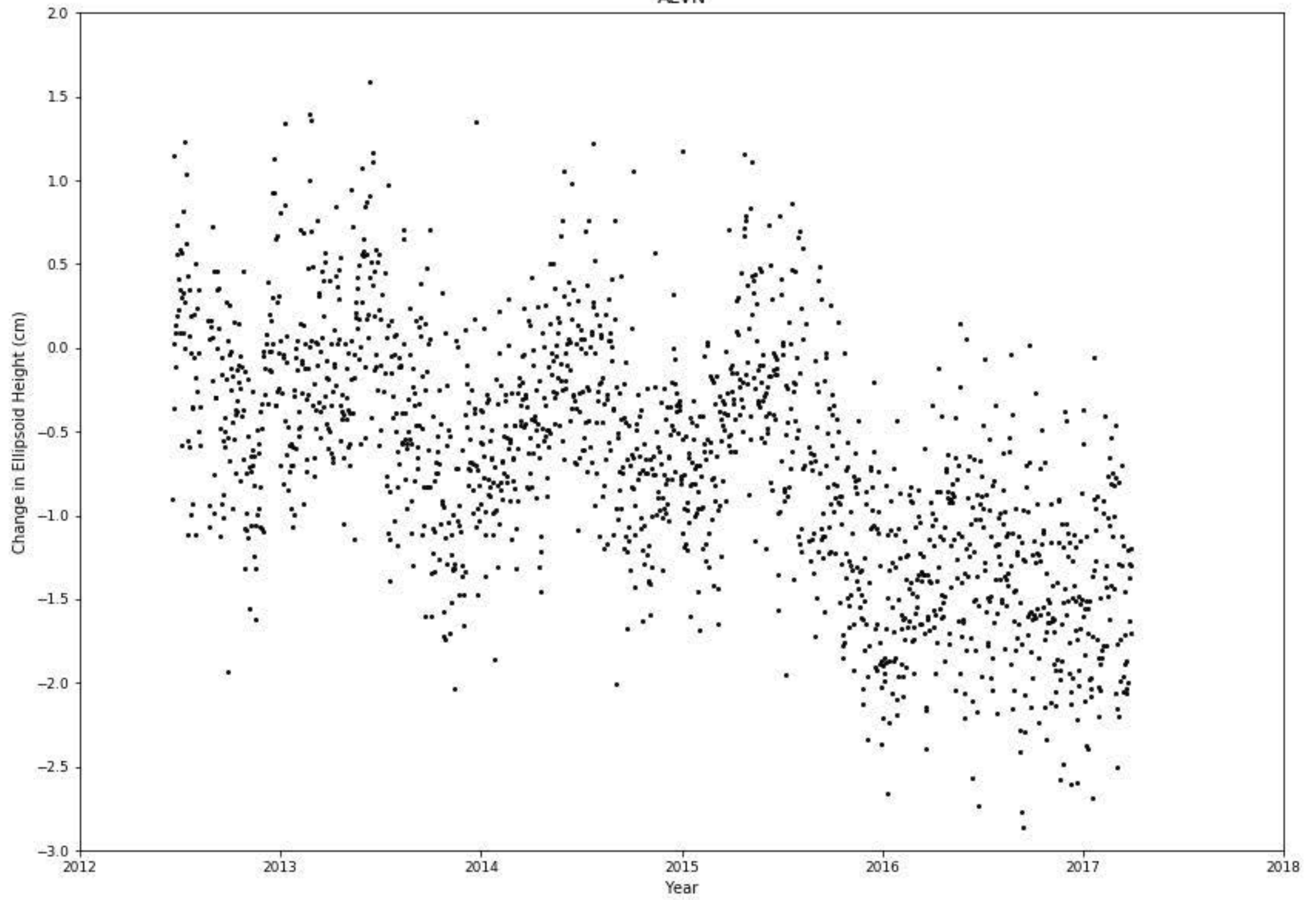
ADKS



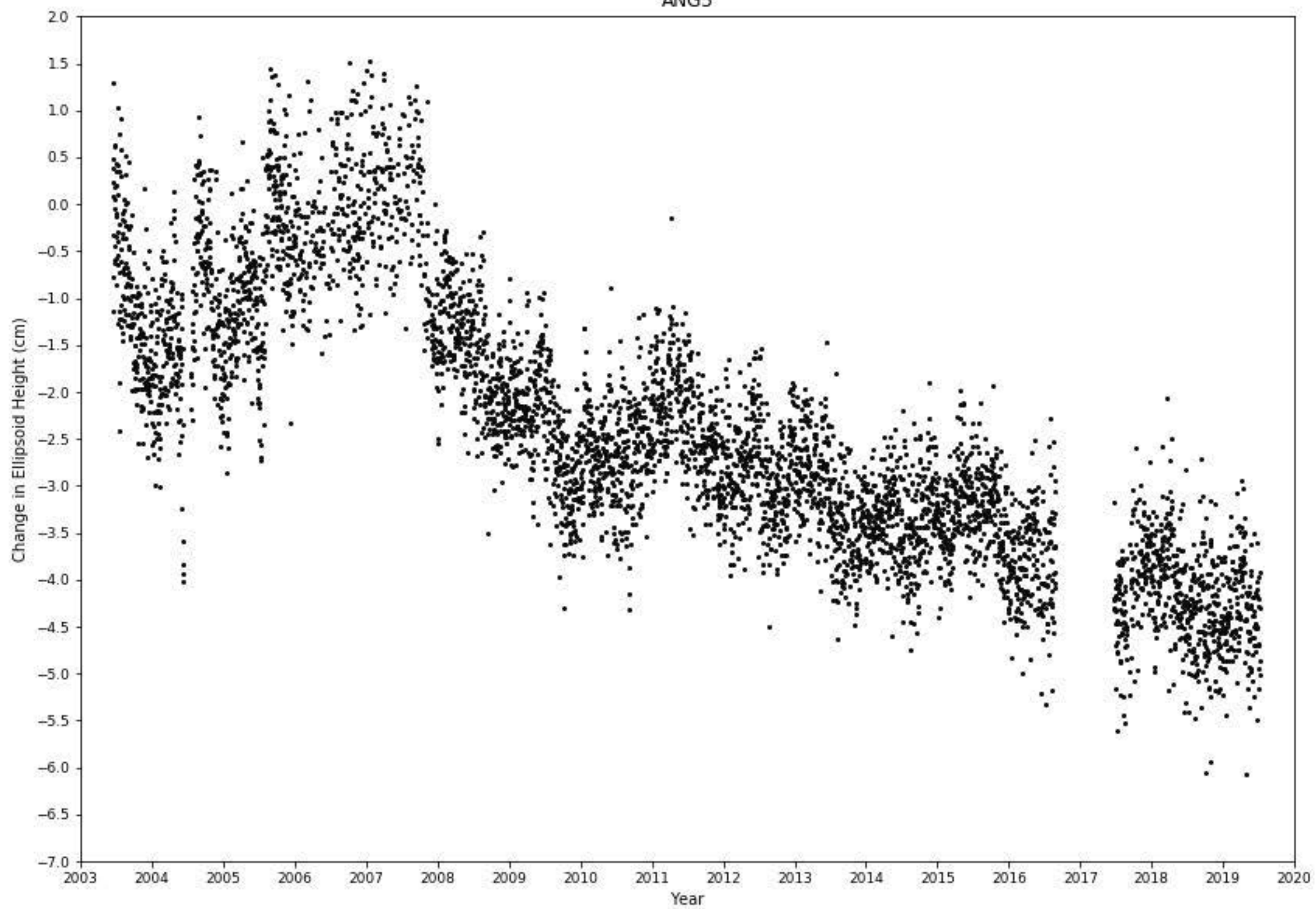
ALEF



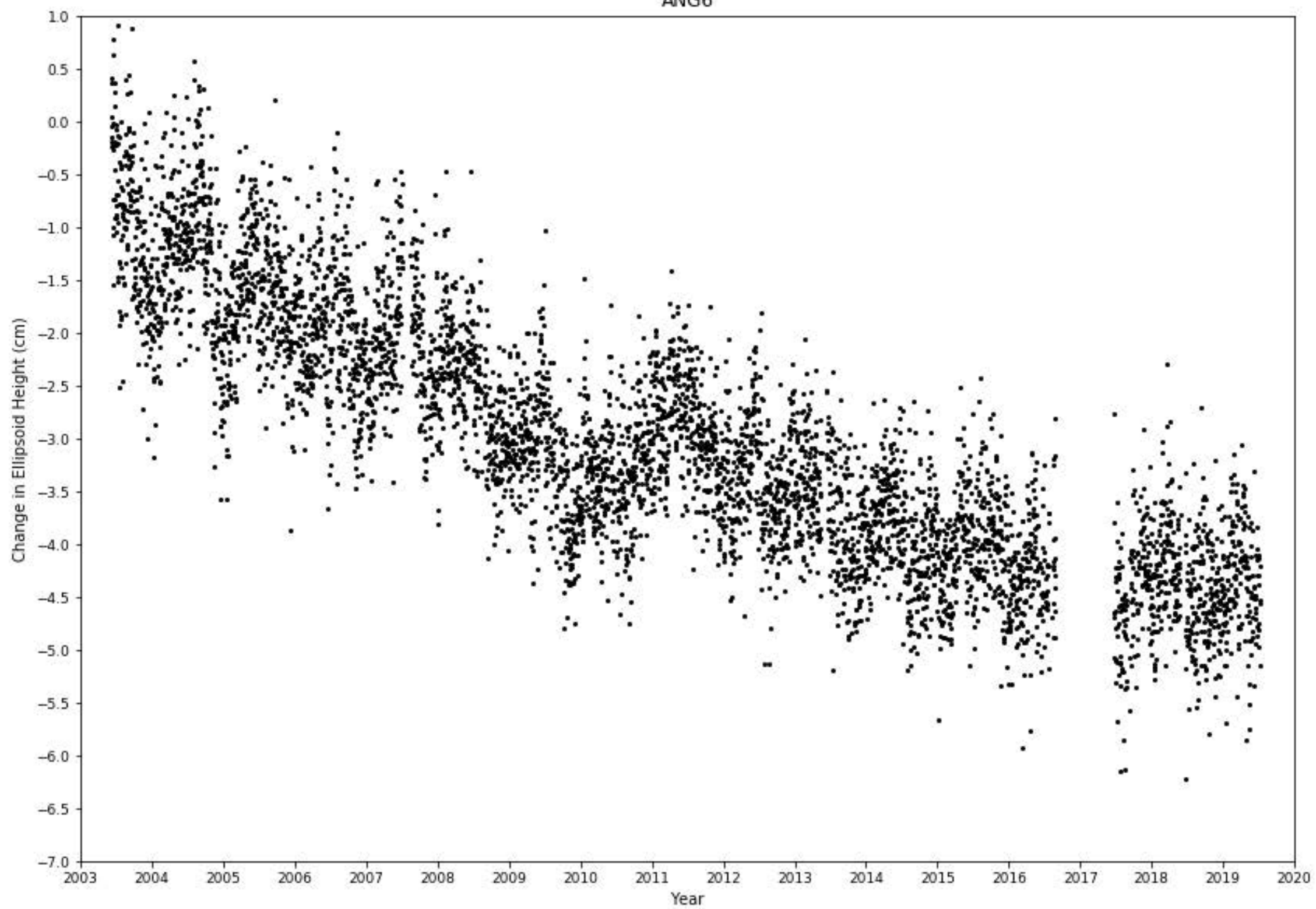
ALVN



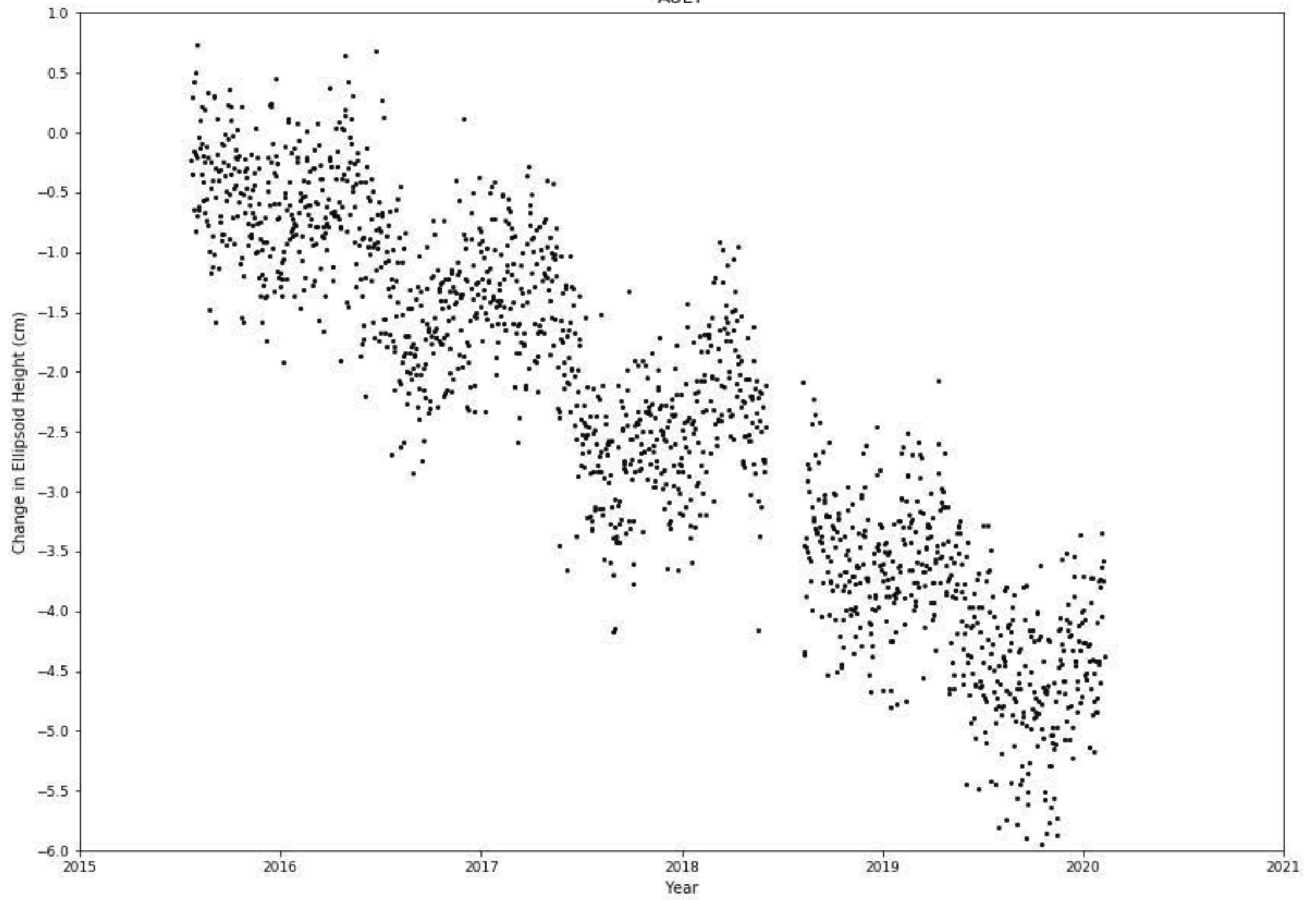
ANG5



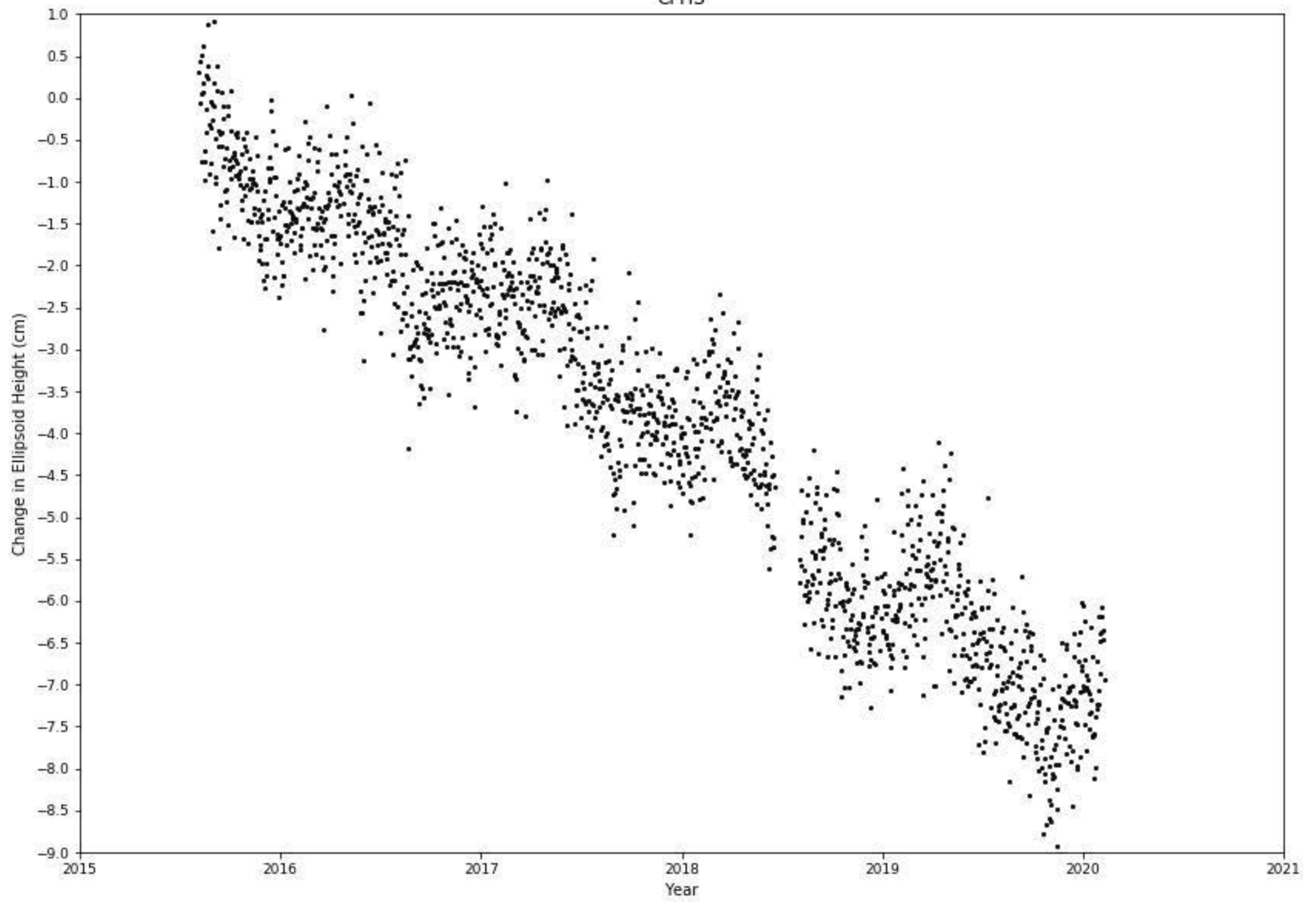
ANG6



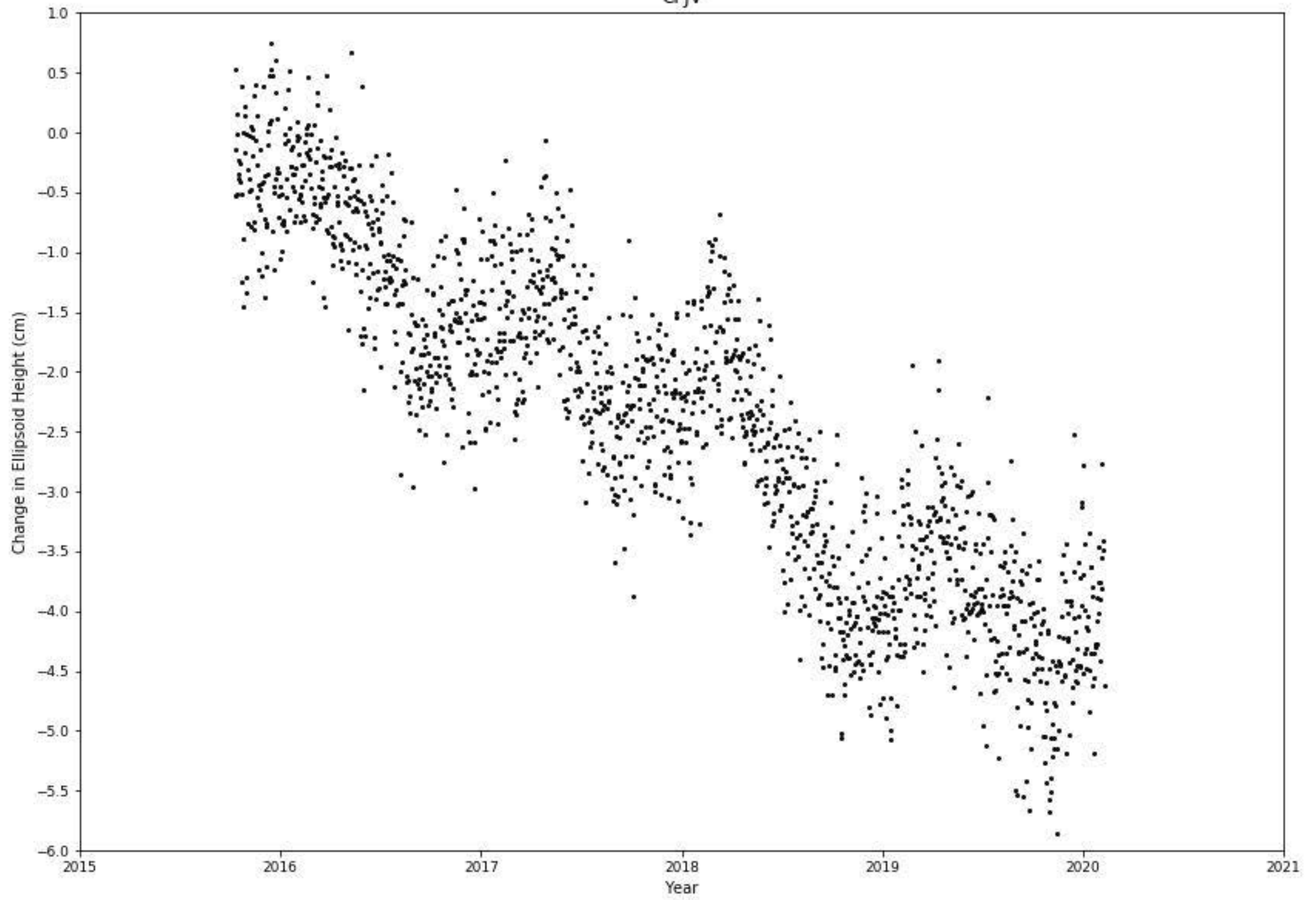
AULT



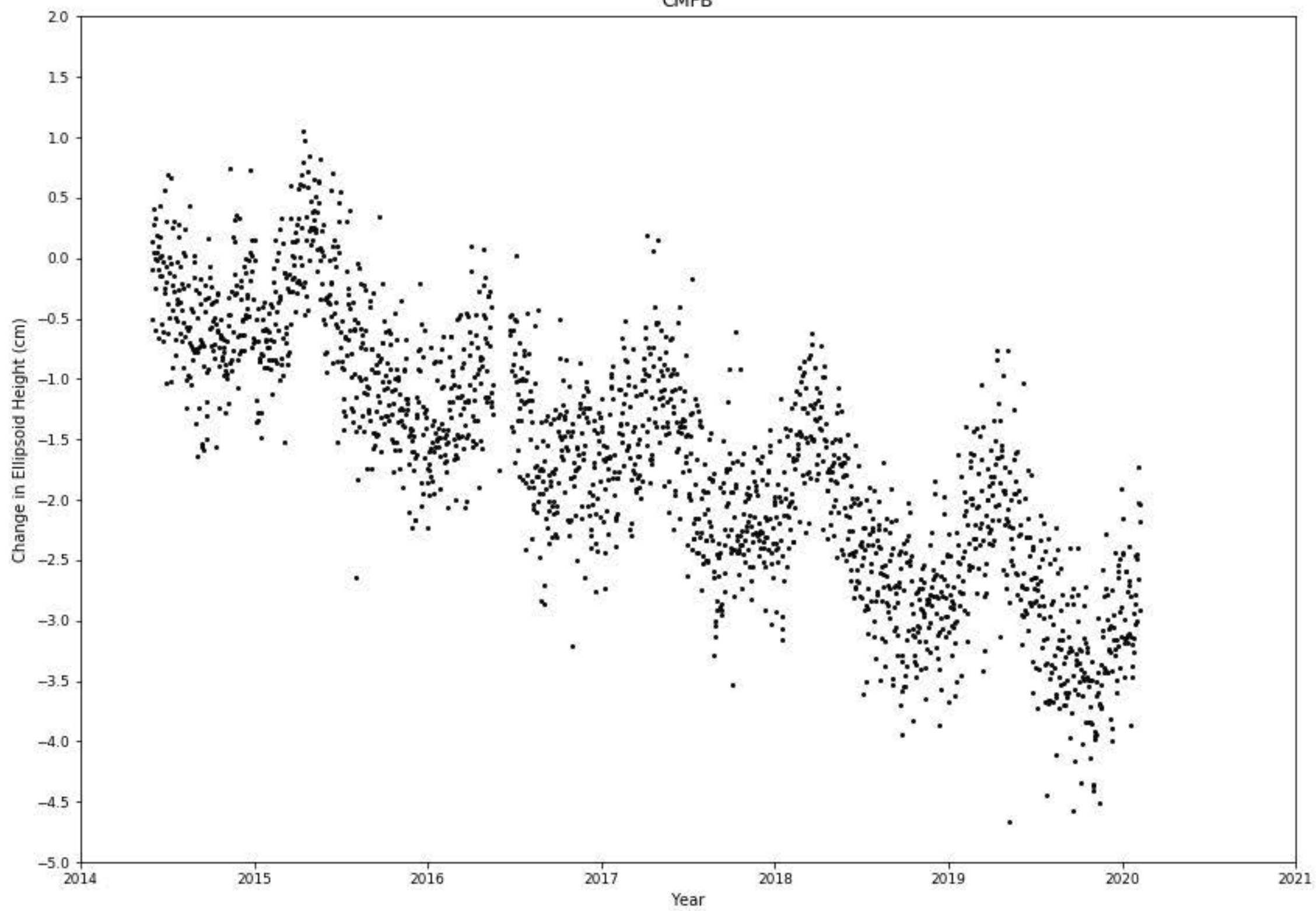
CFHS



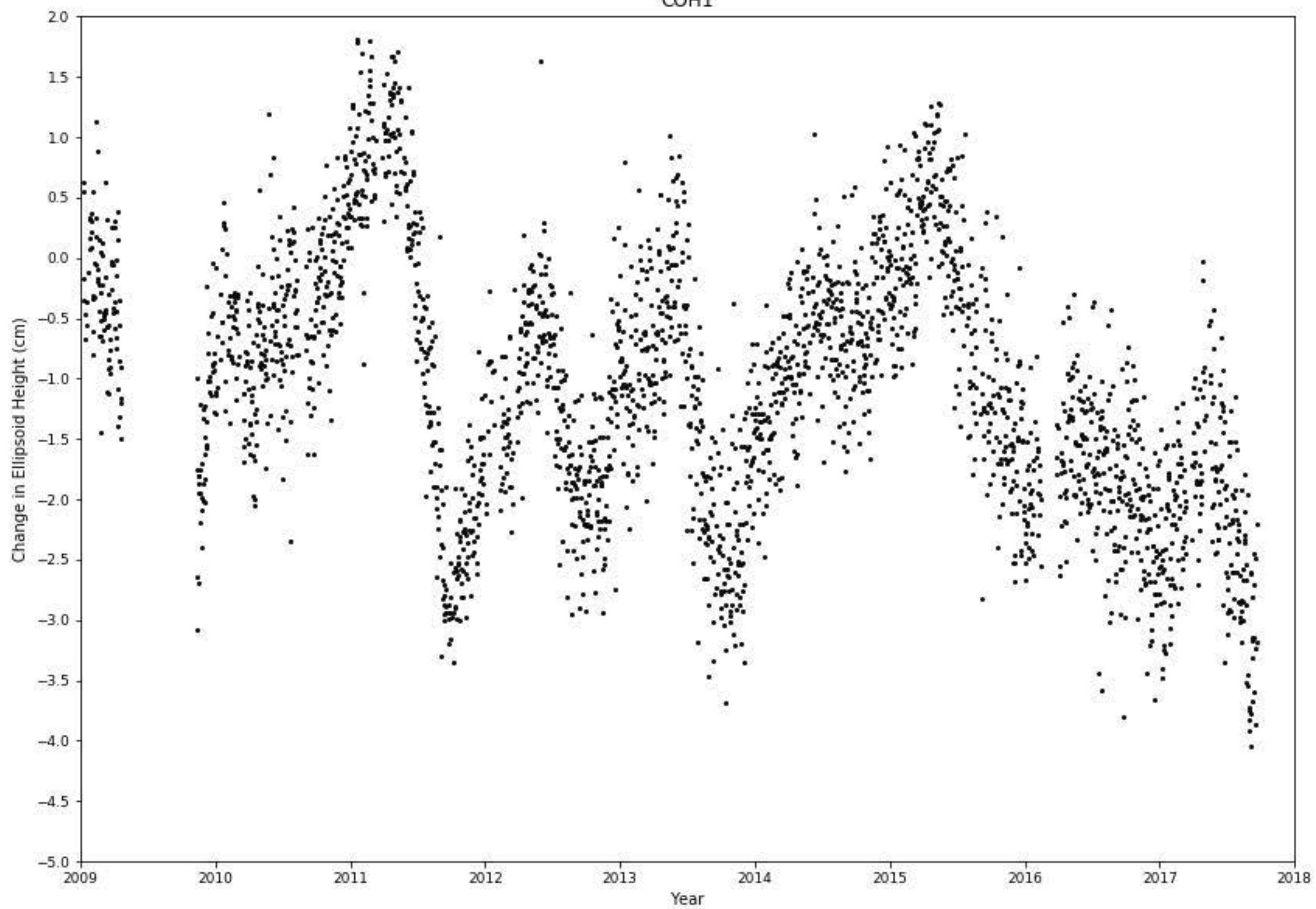
CFJV



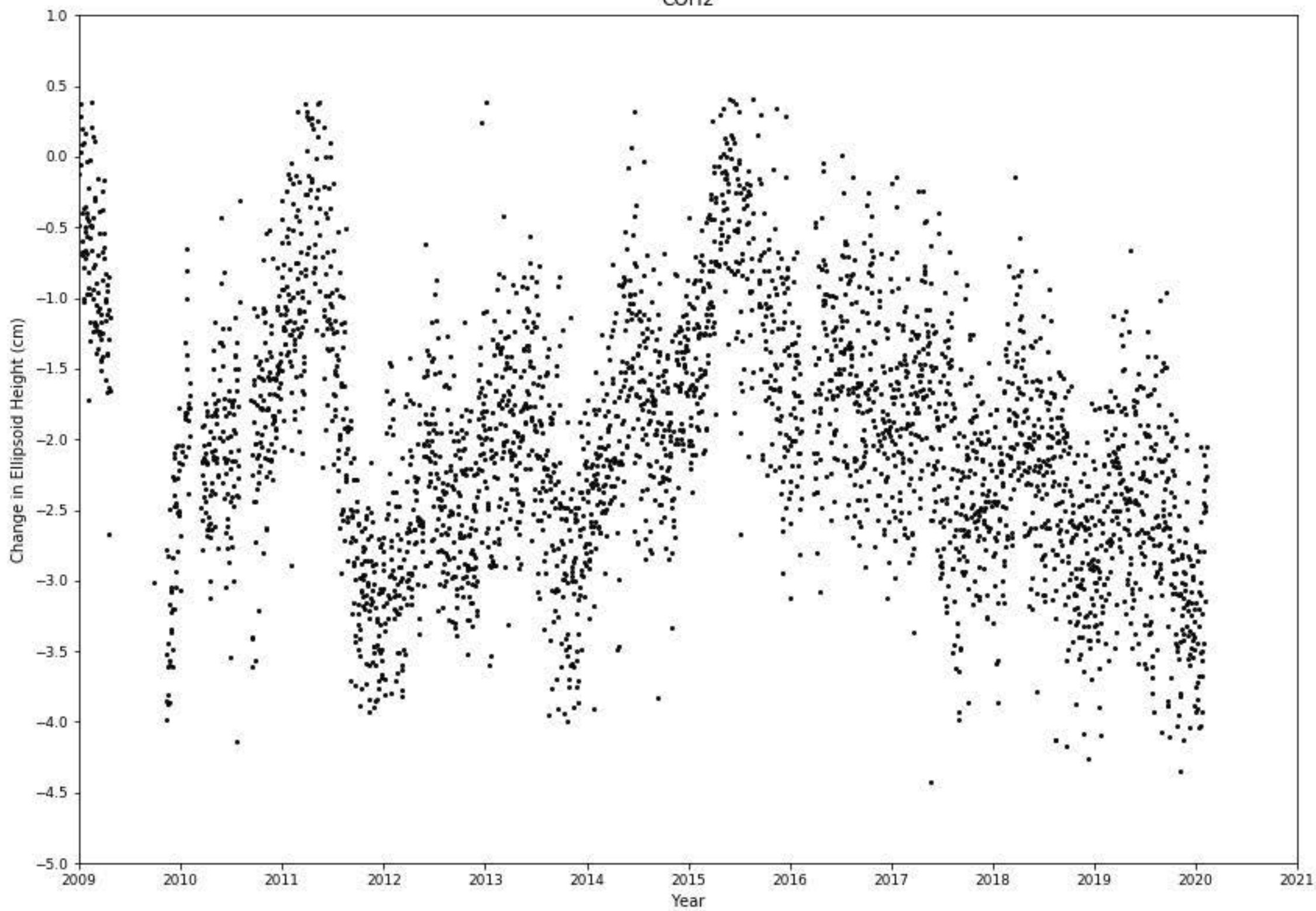
CMFB



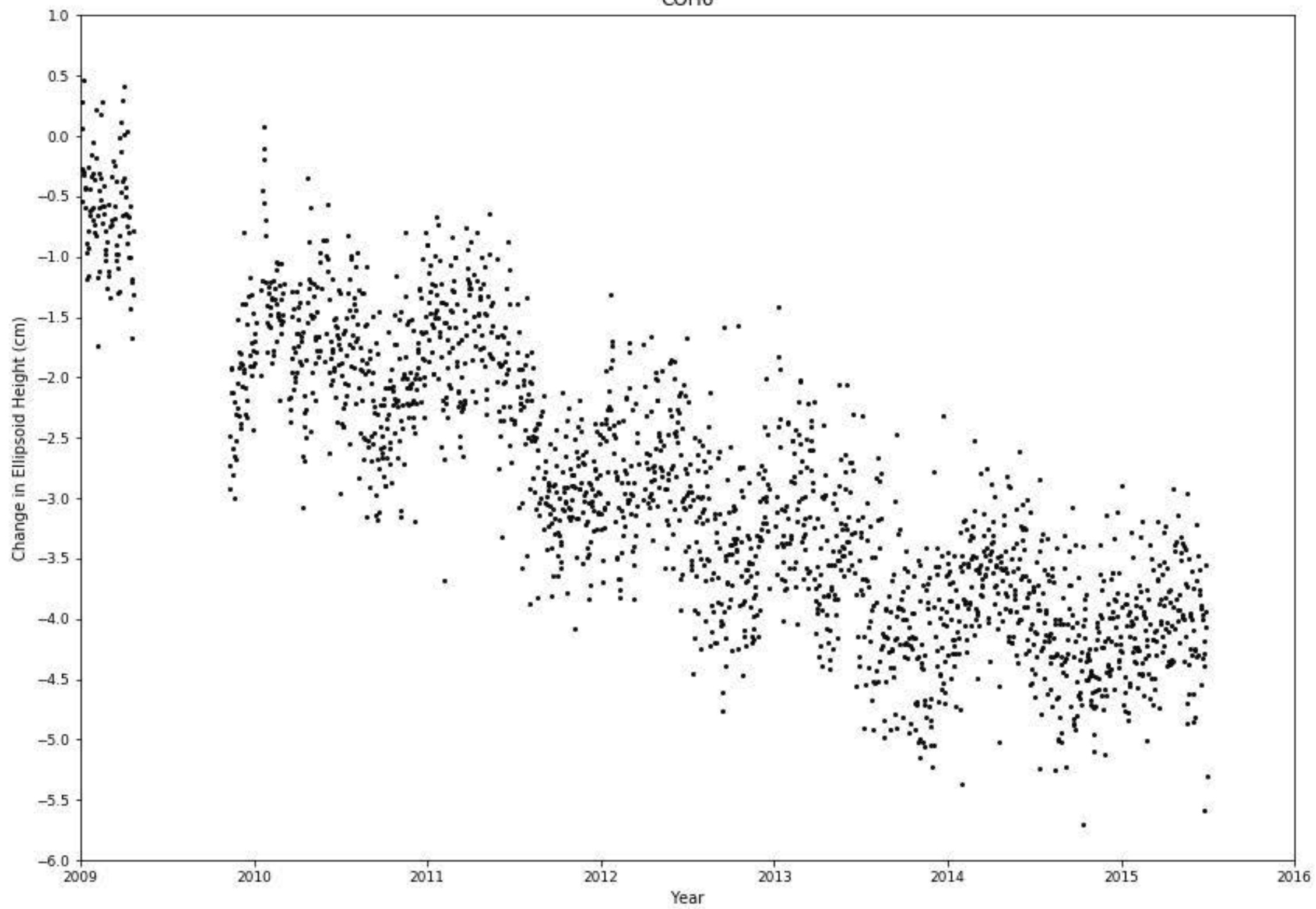
COH1



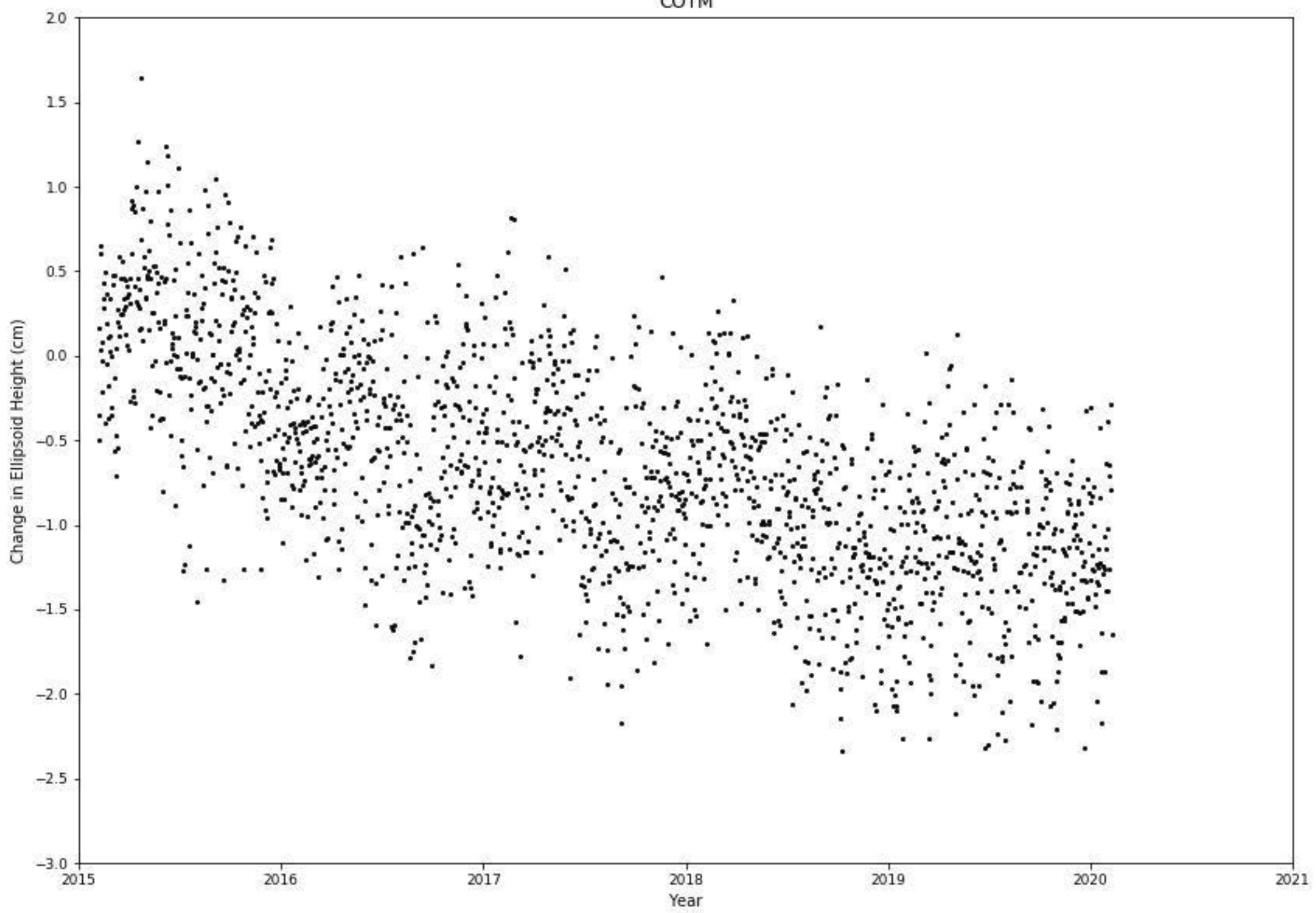
COH2



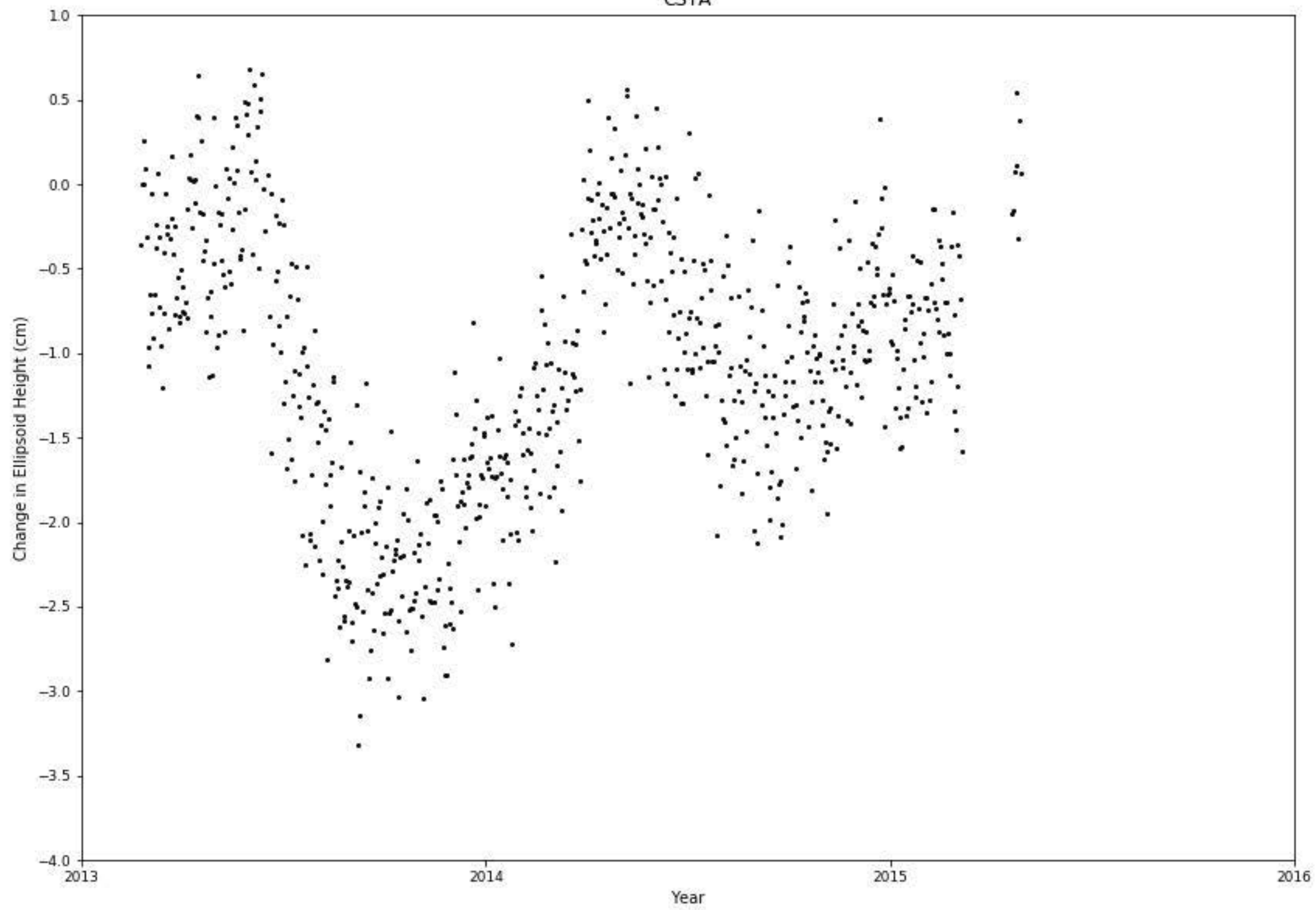
COH6



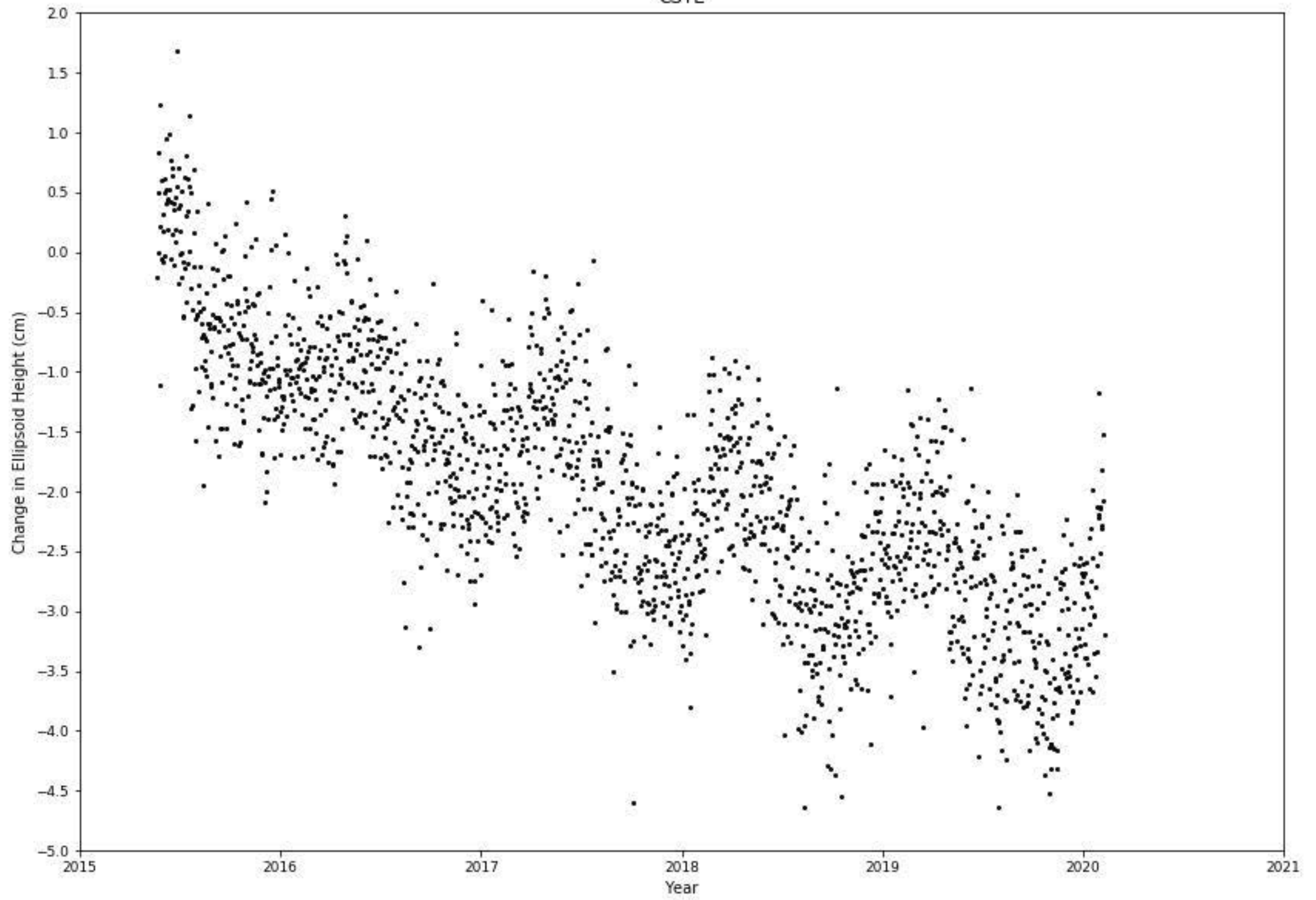
COTM



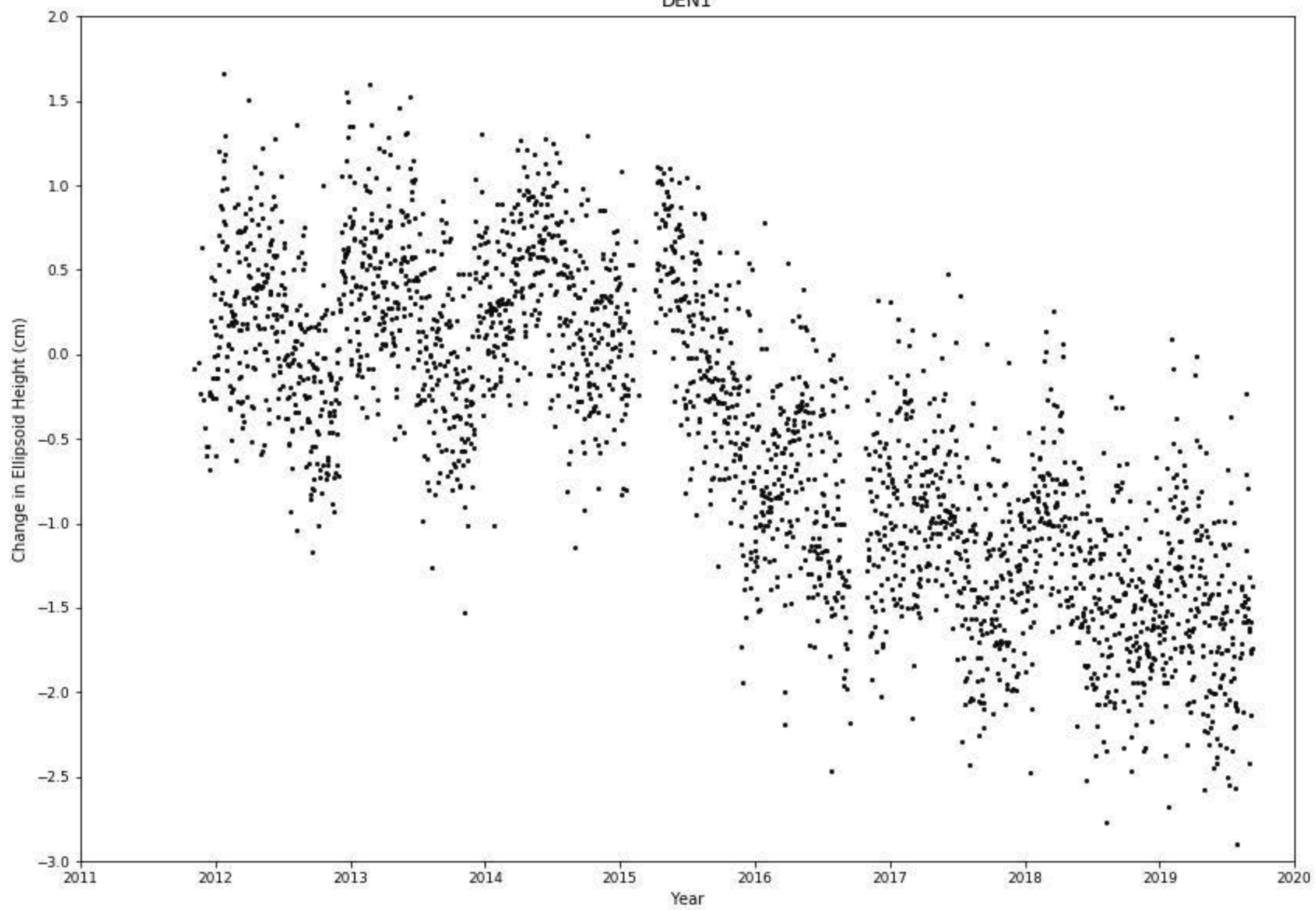
CSTA



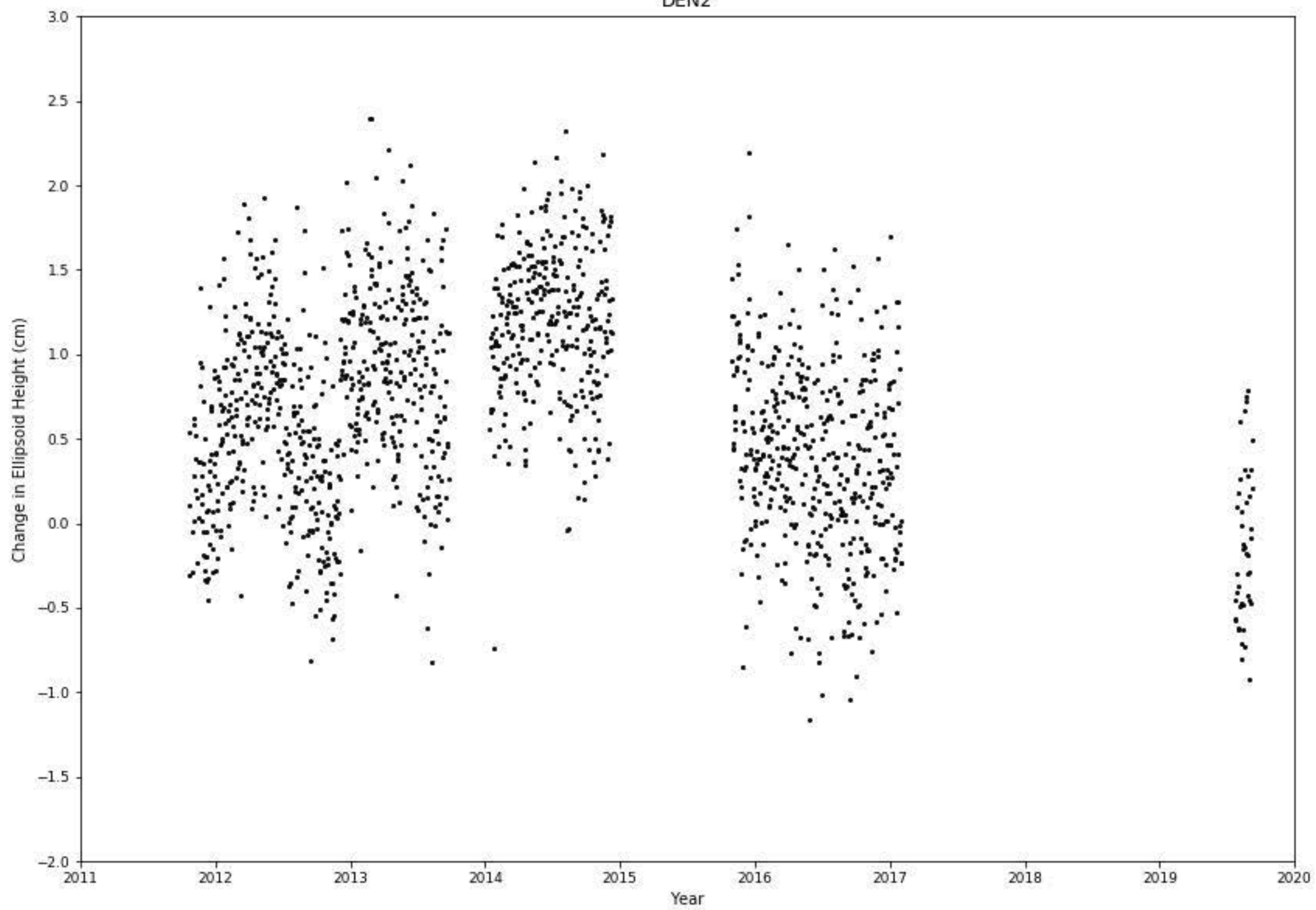
CSTE



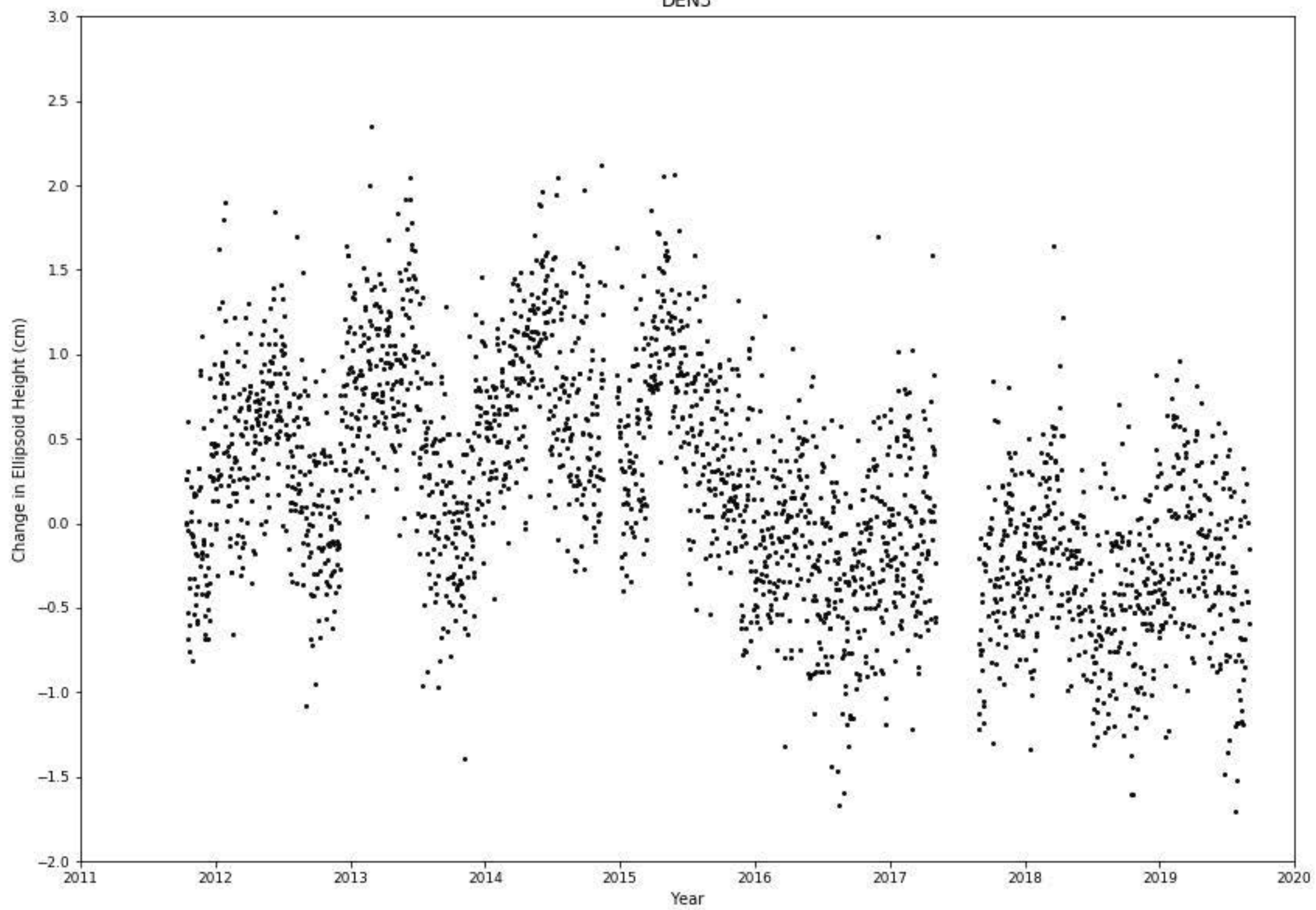
DEN1



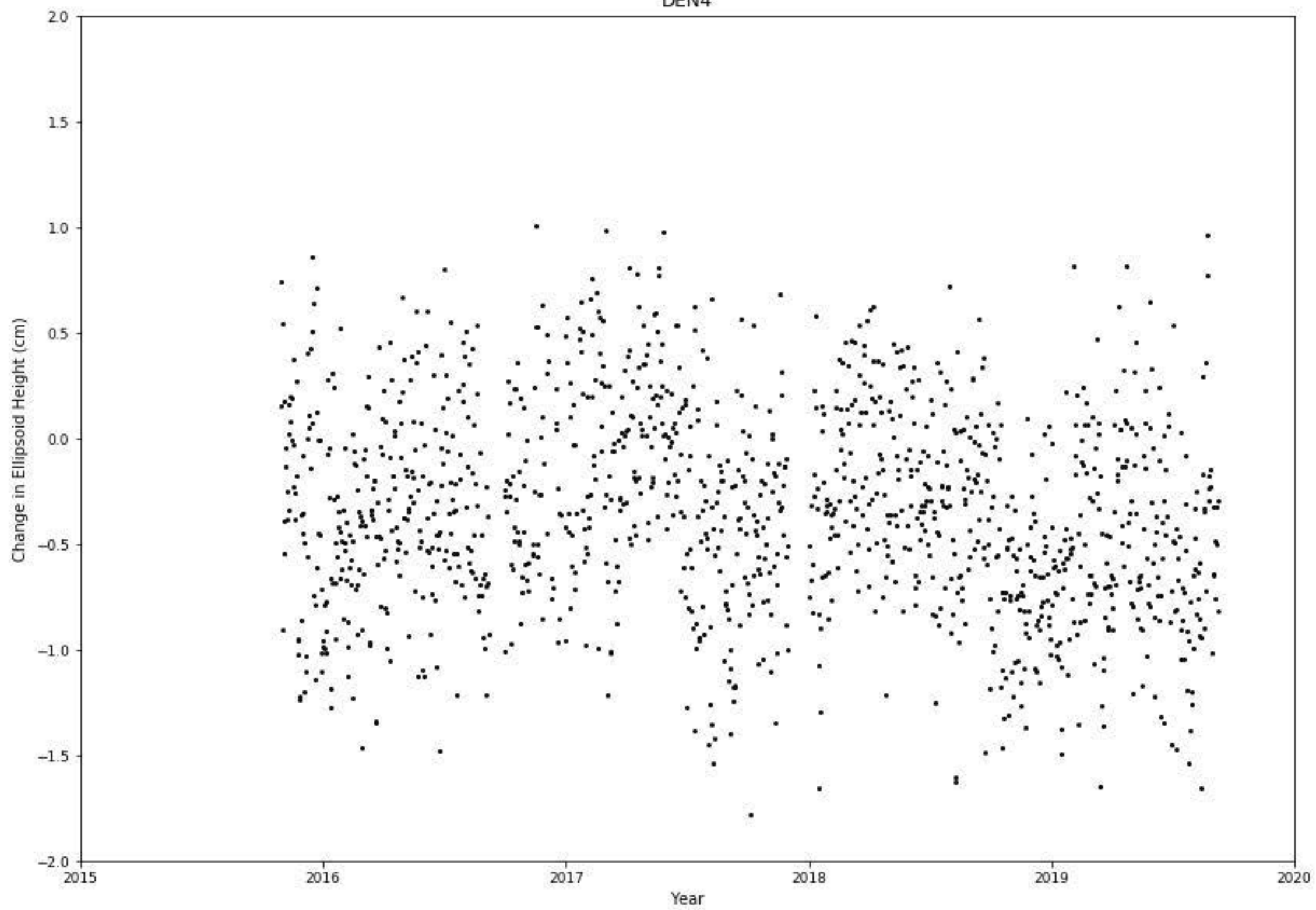
DEN2



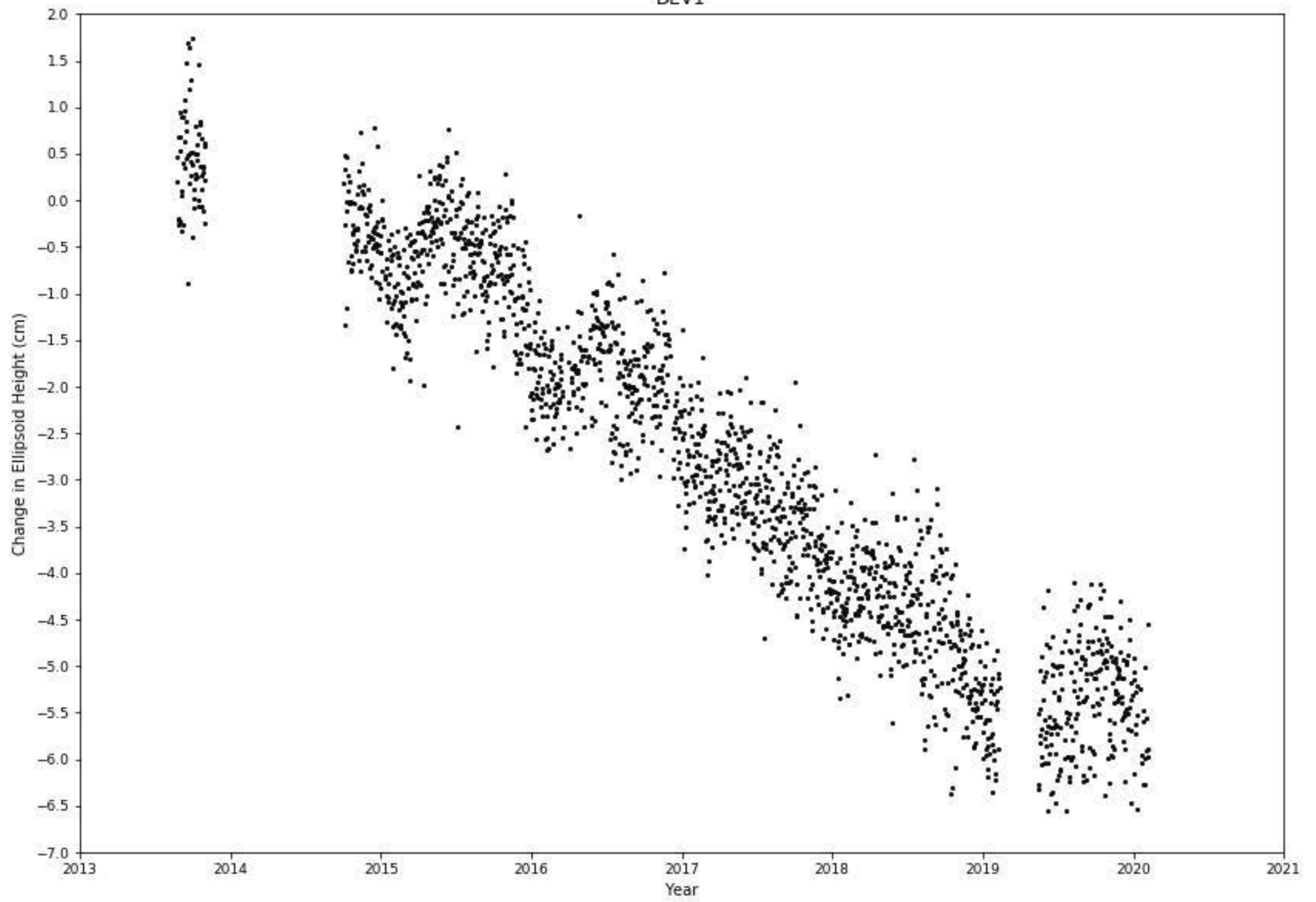
DEN3



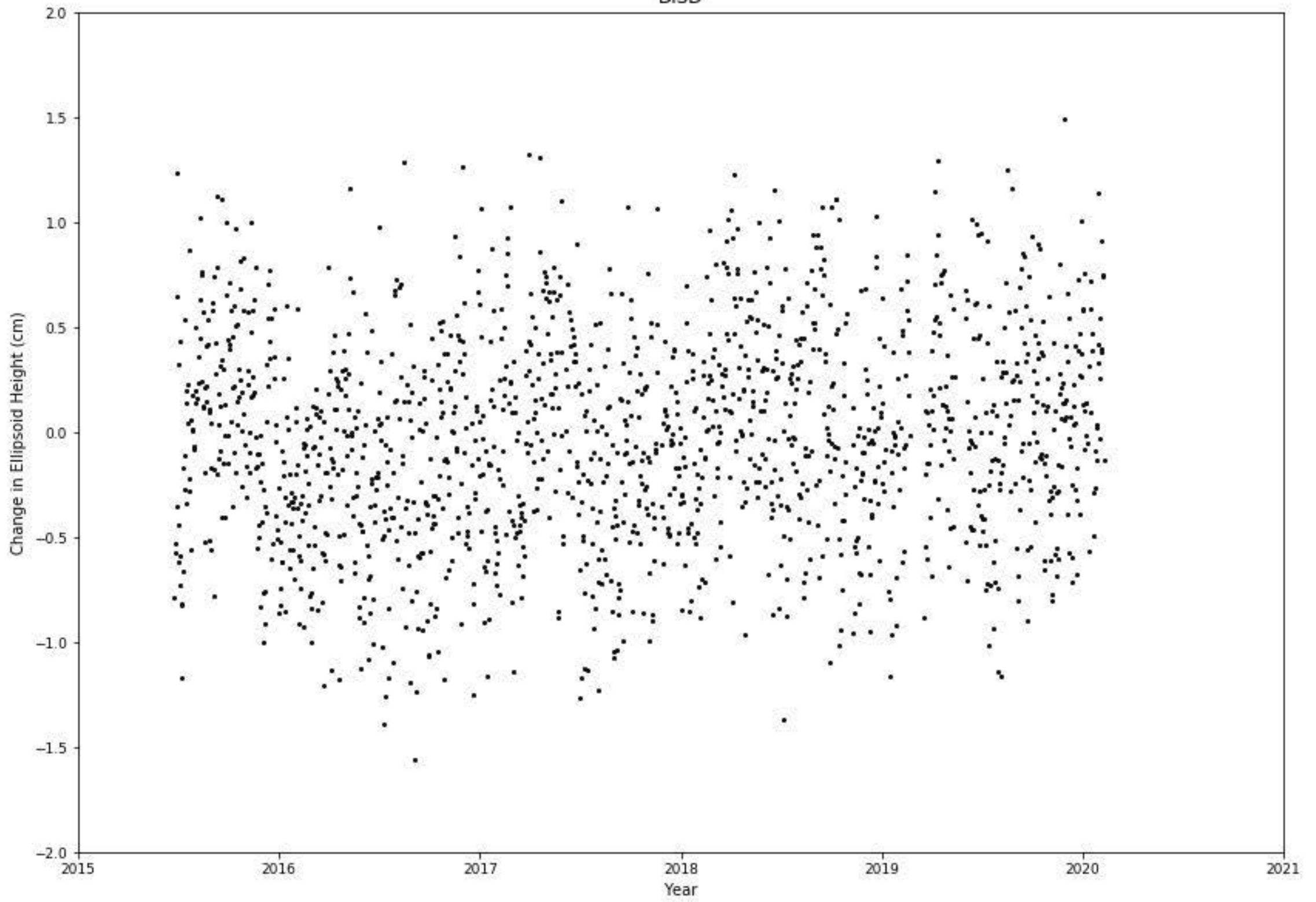
DEN4



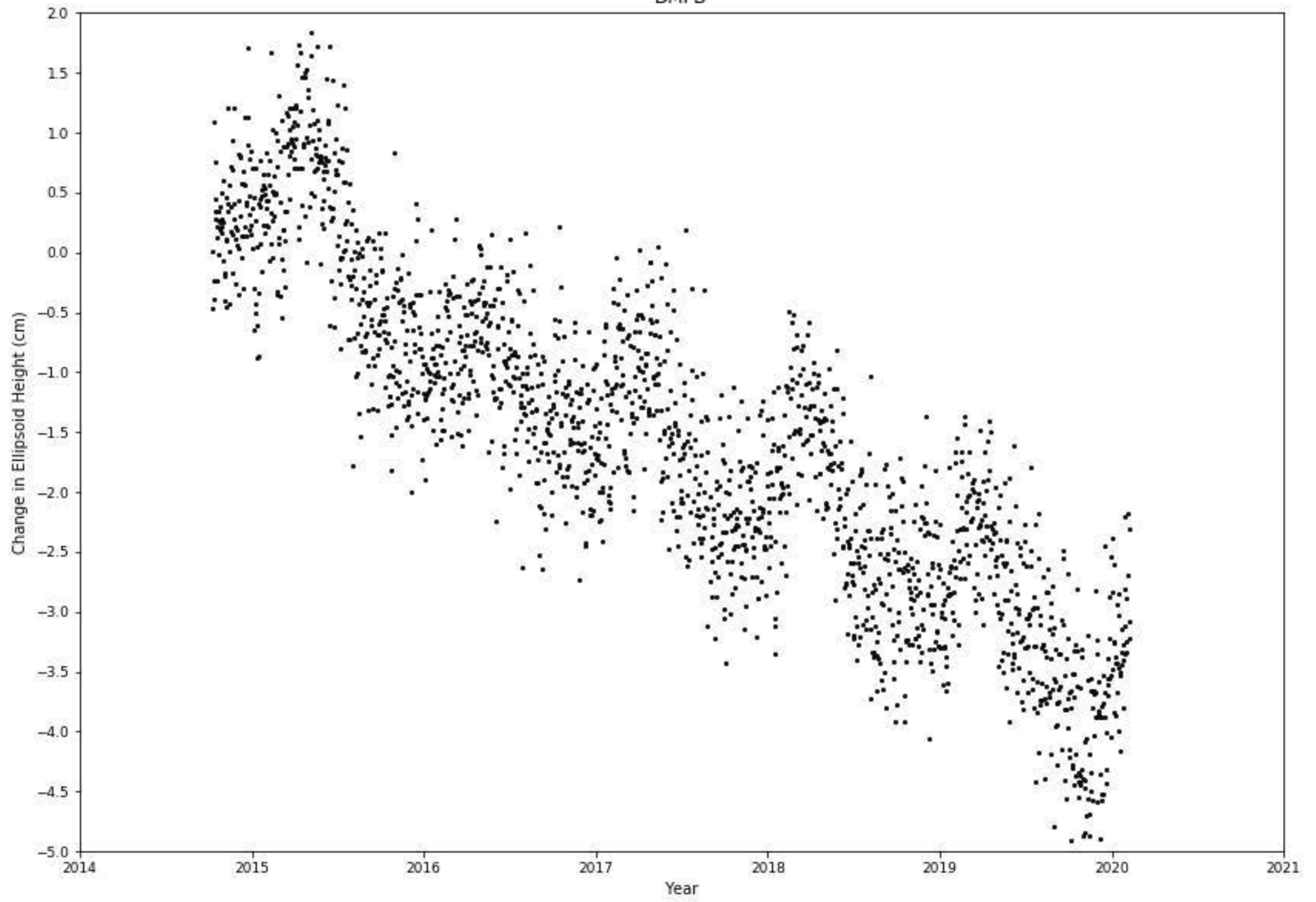
DEV1



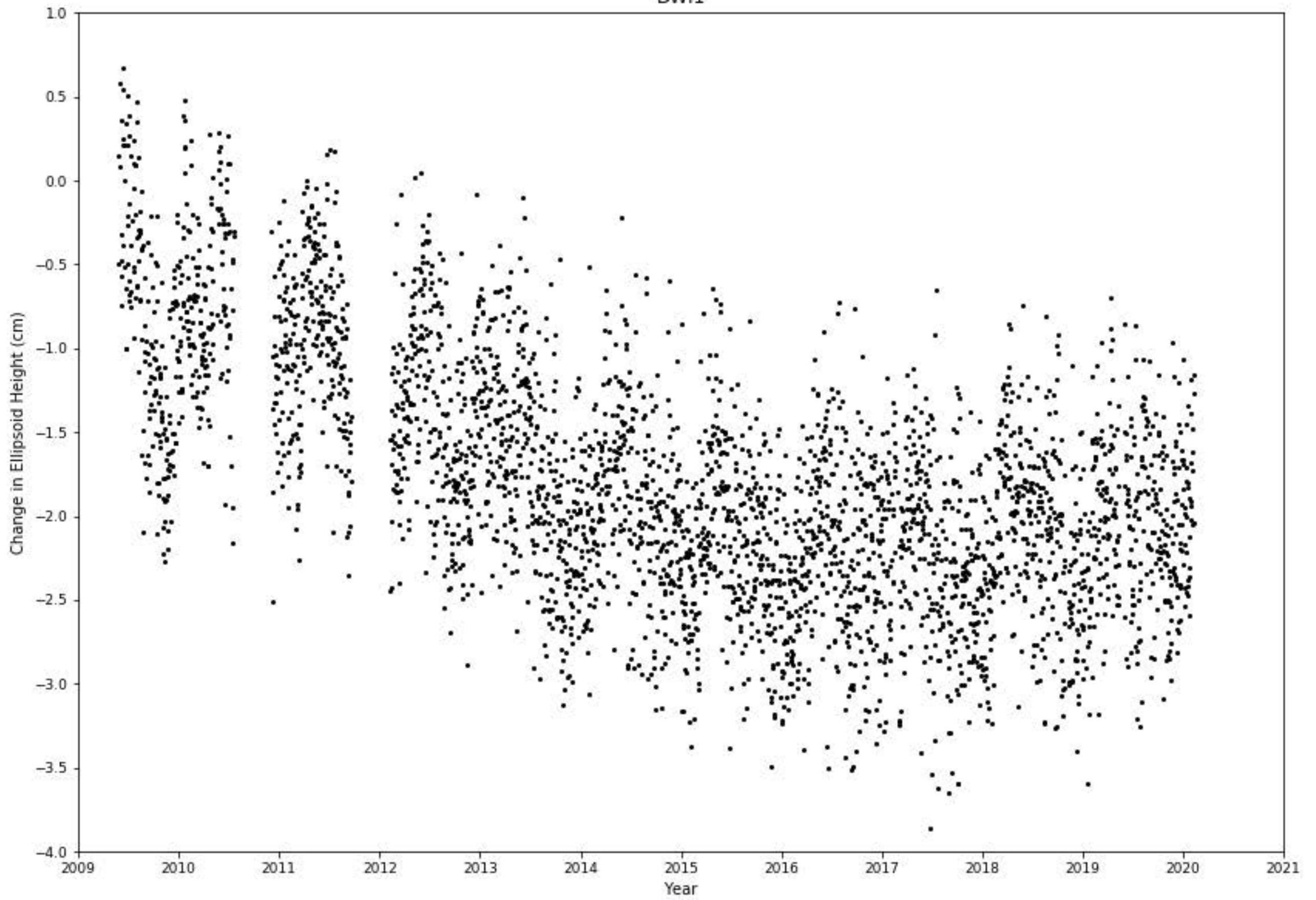
DISD



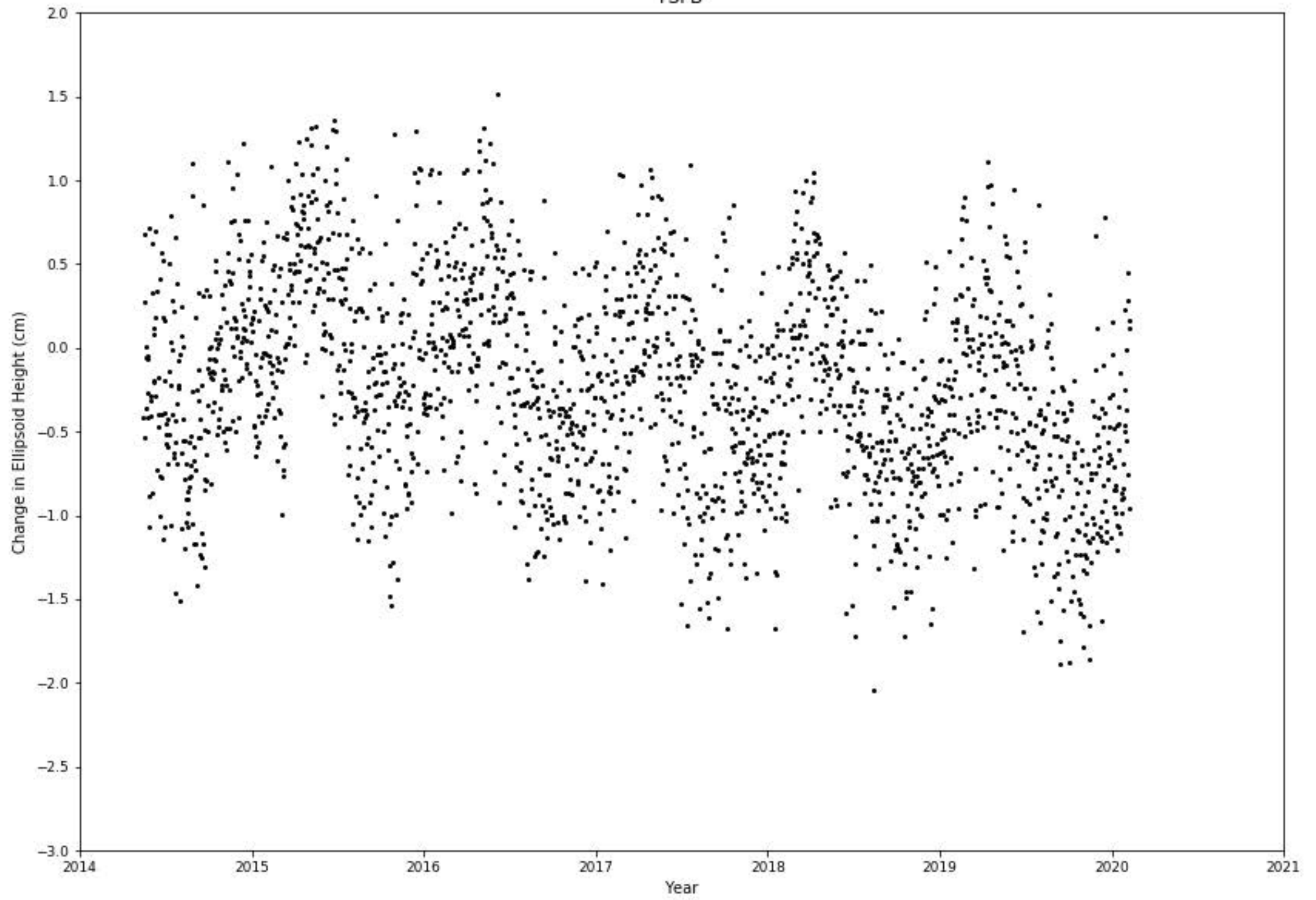
DMFB



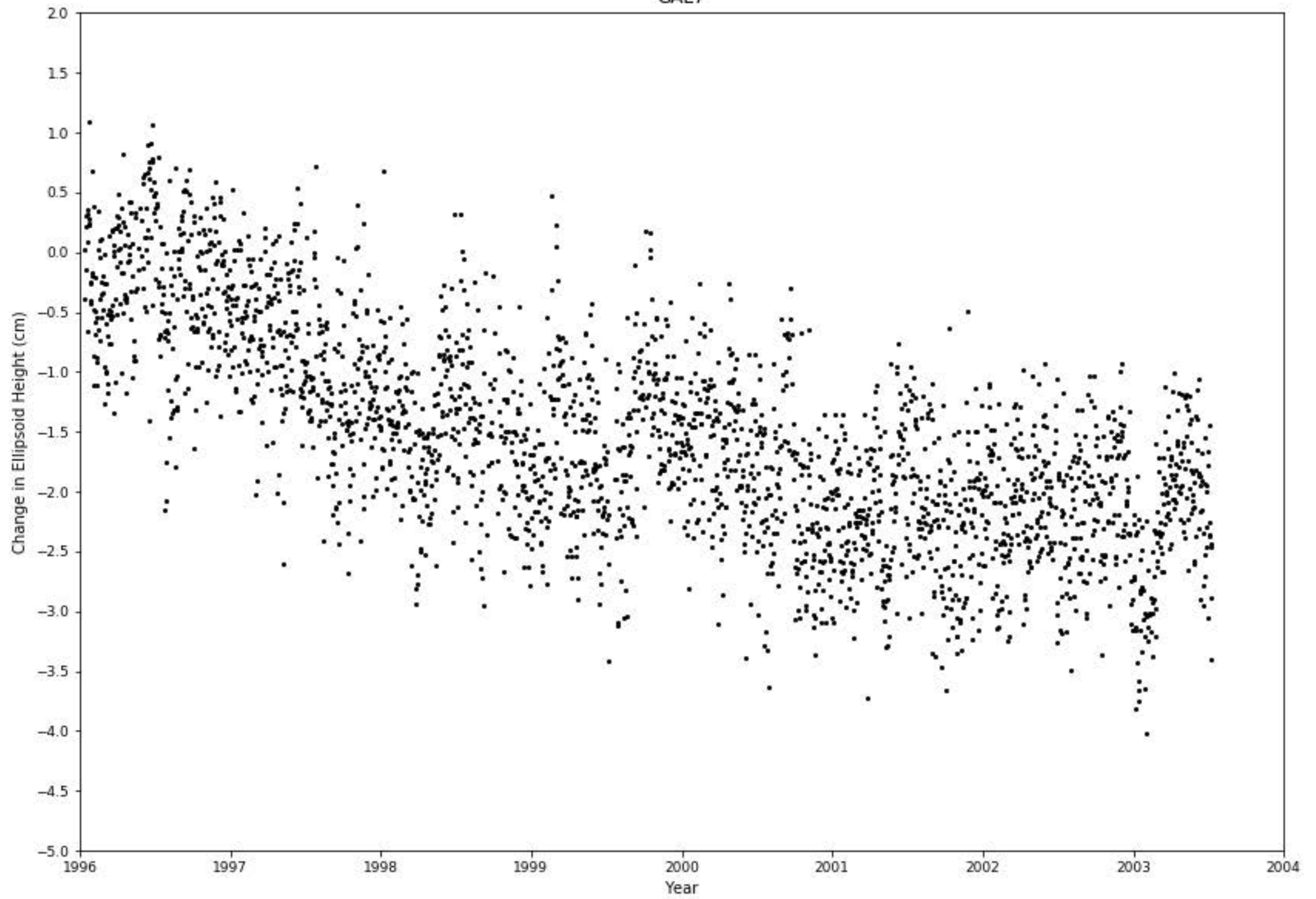
DWI1



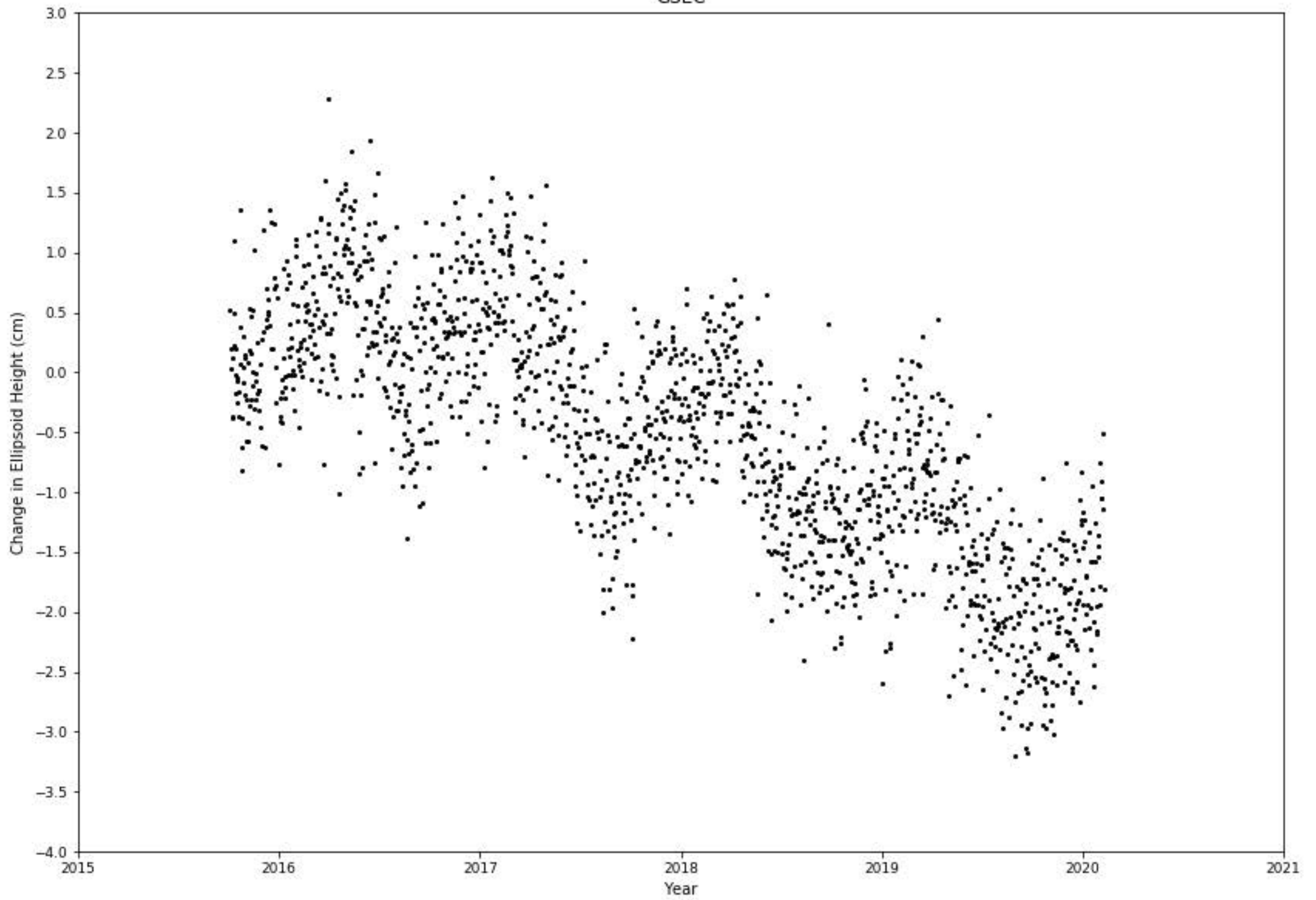
FSFB



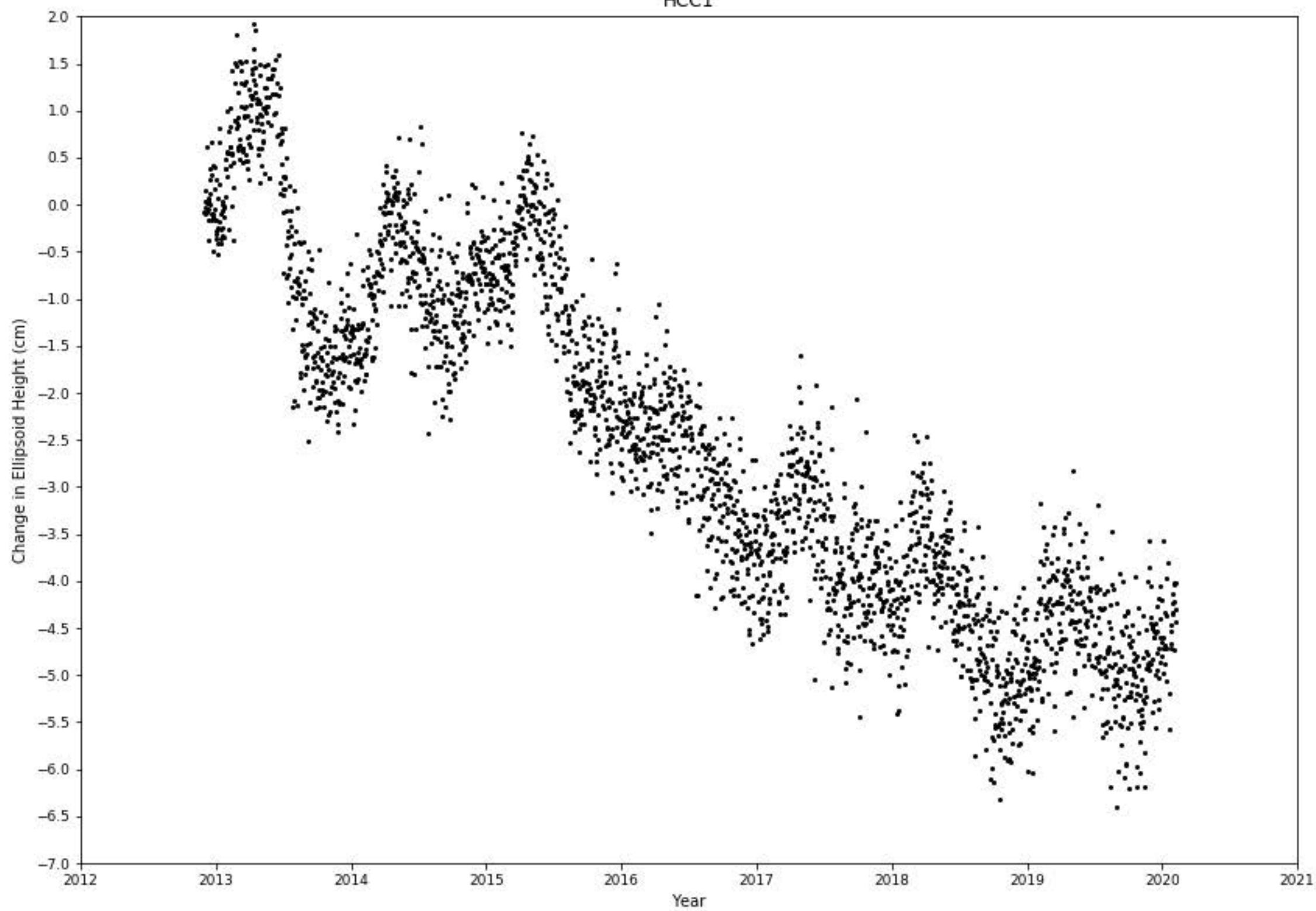
GAL7



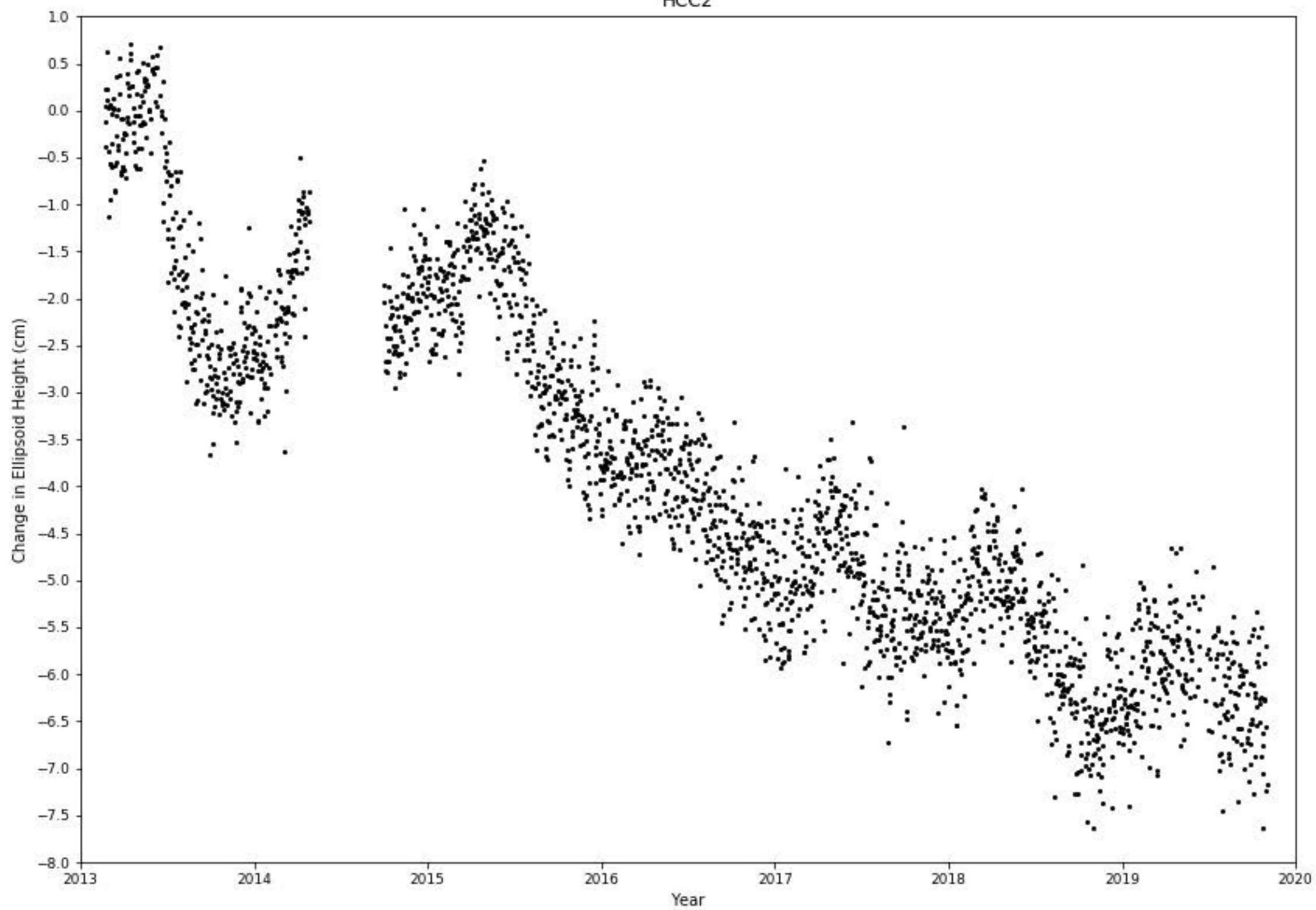
GSEC



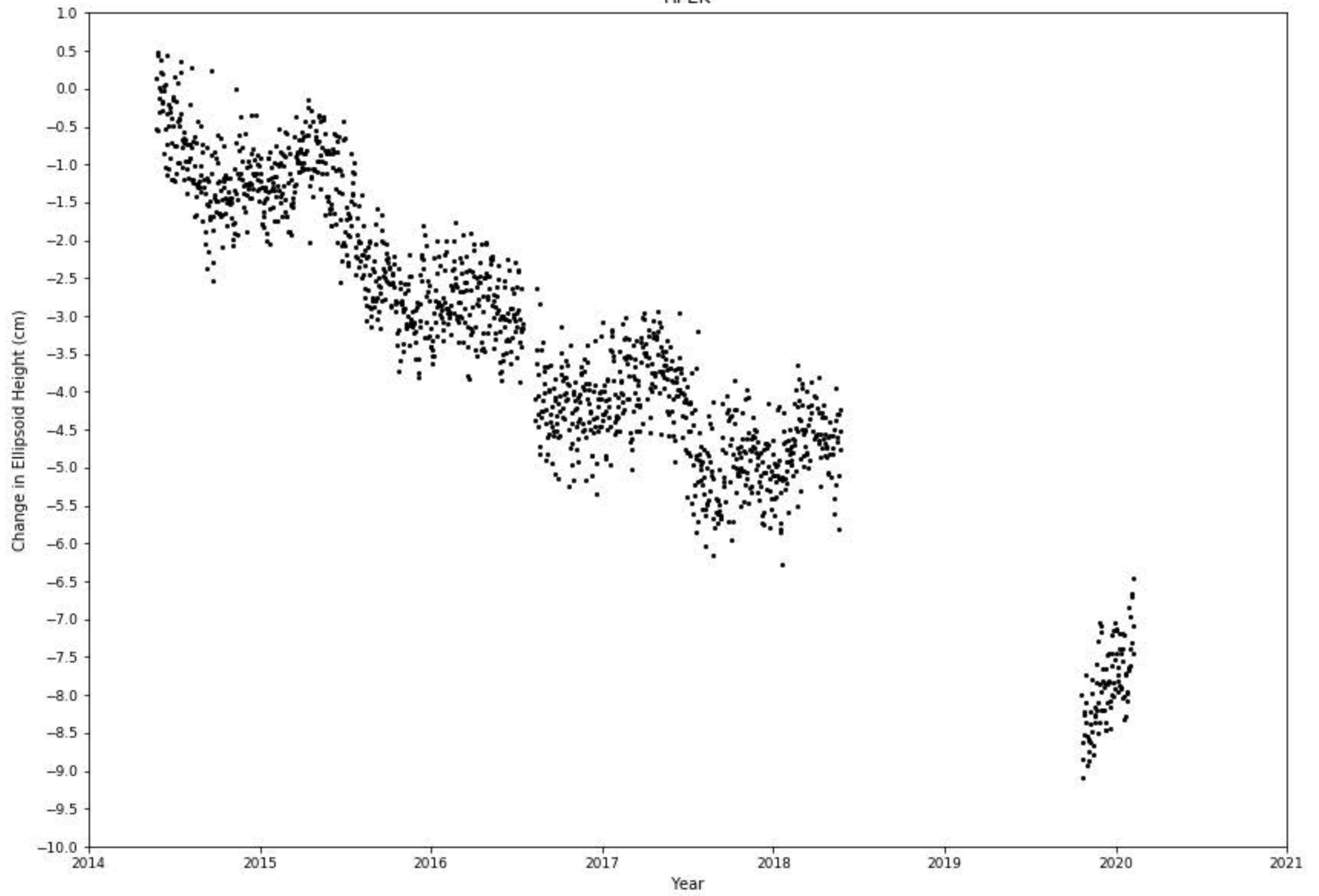
HCC1



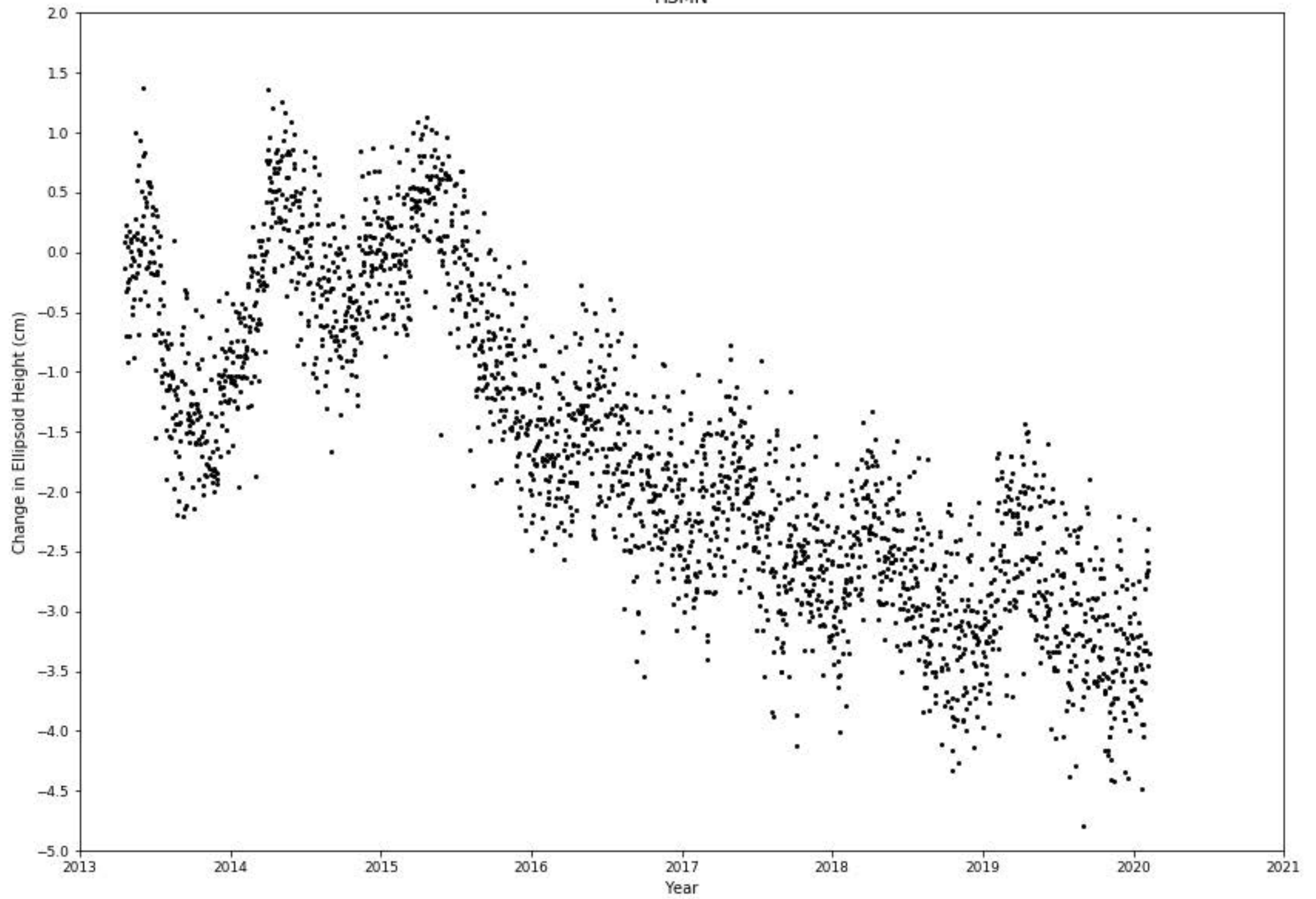
HCC2



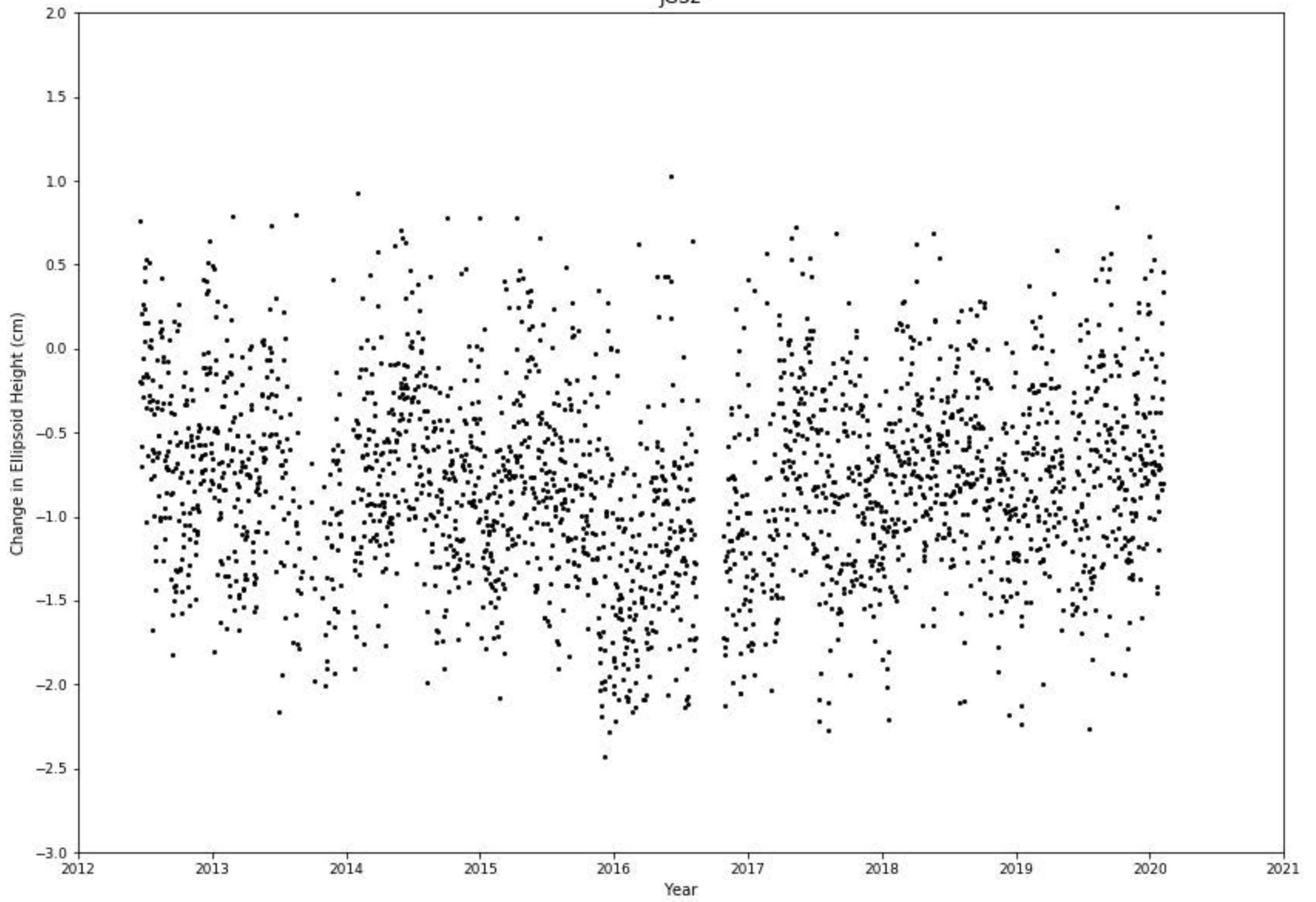
HPEK



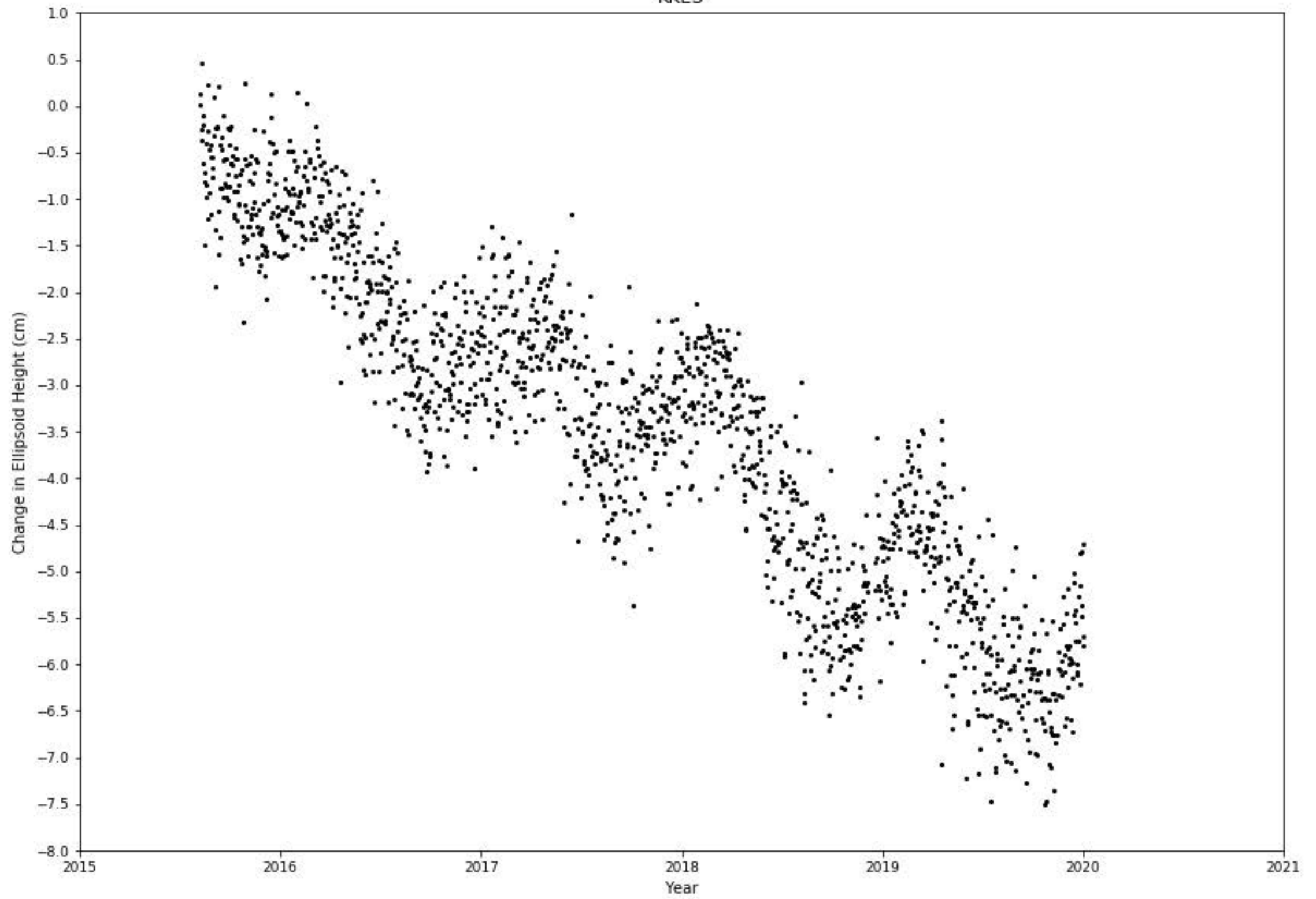
HSMN



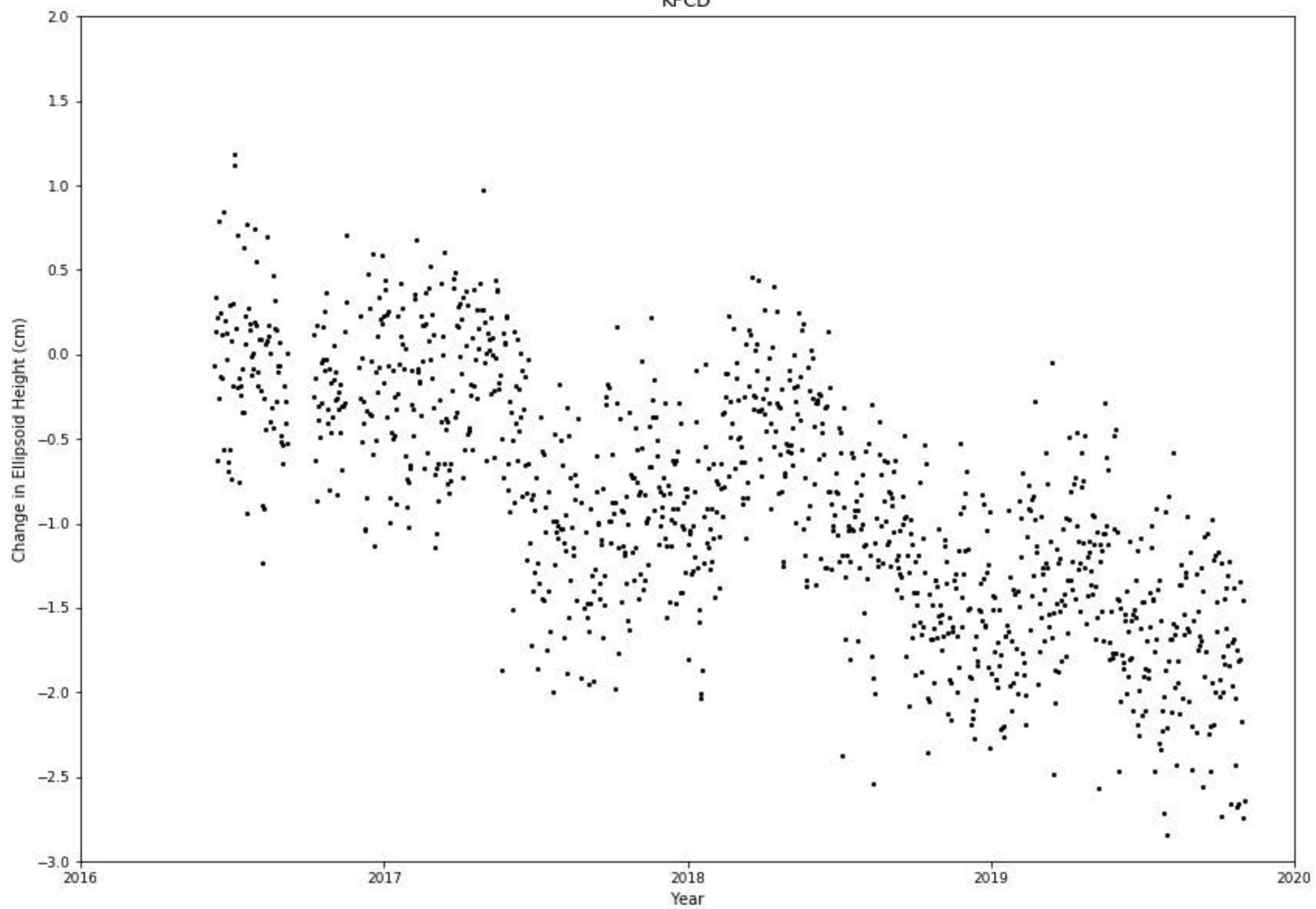
JGS2



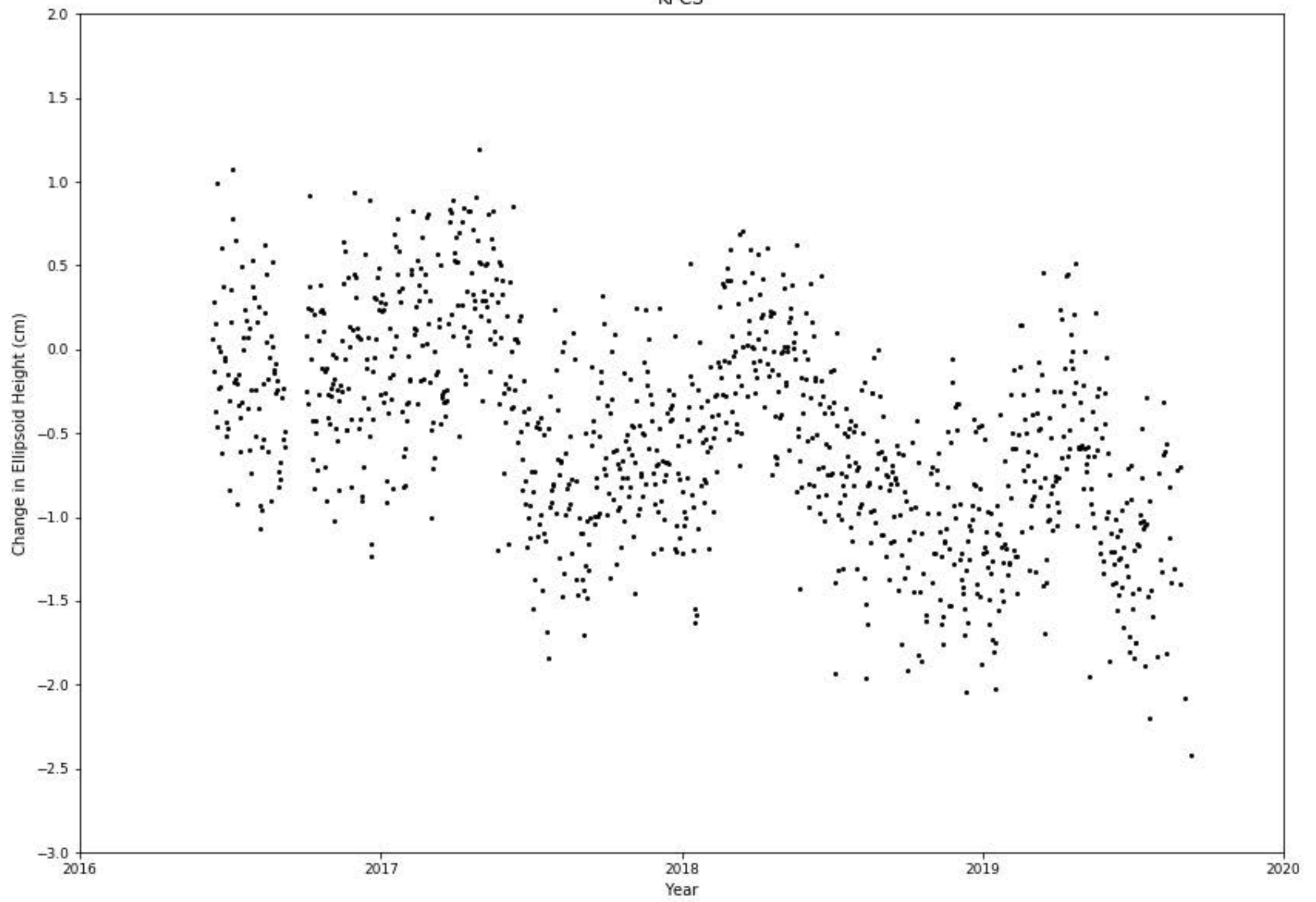
KKES



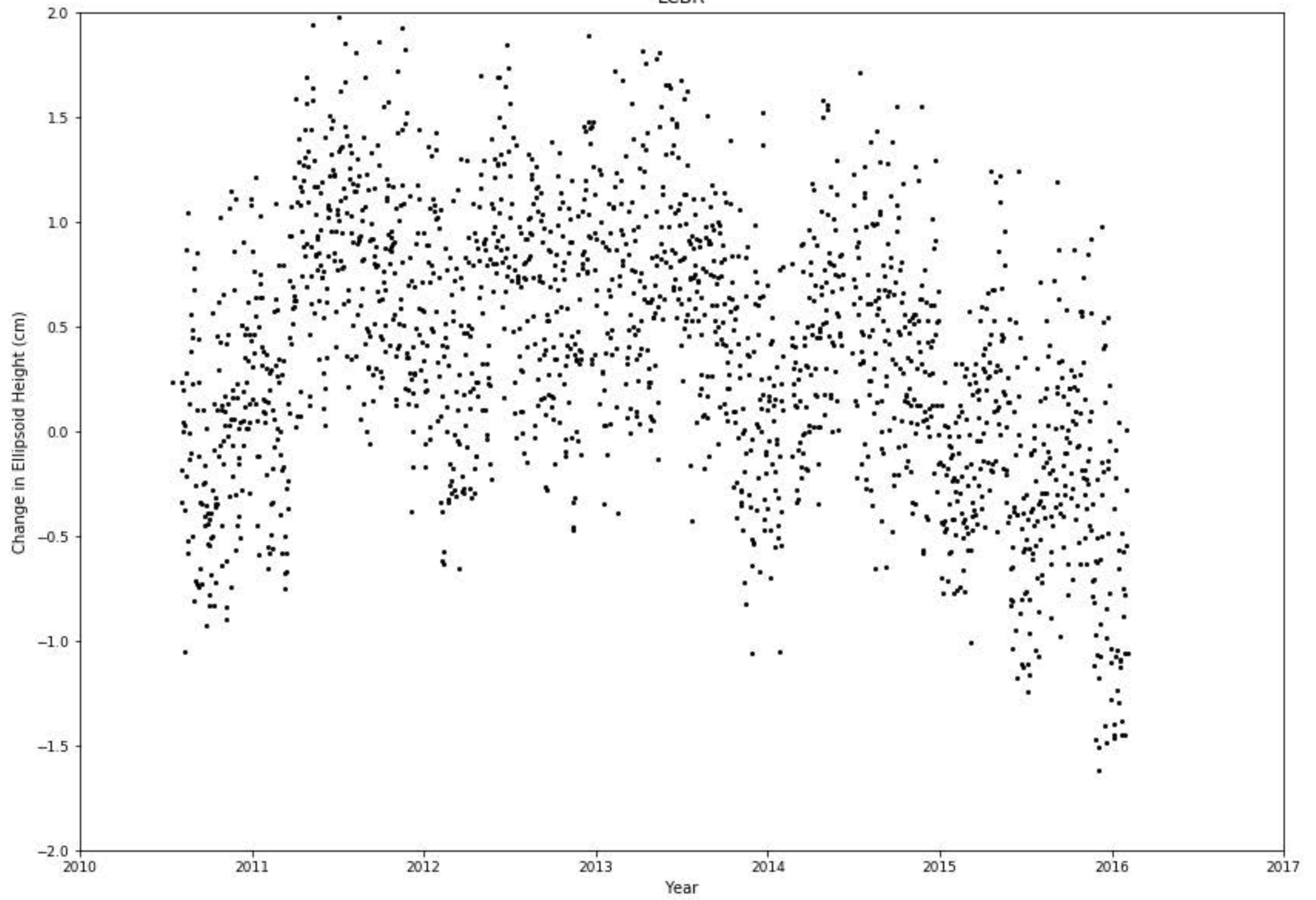
KPCD



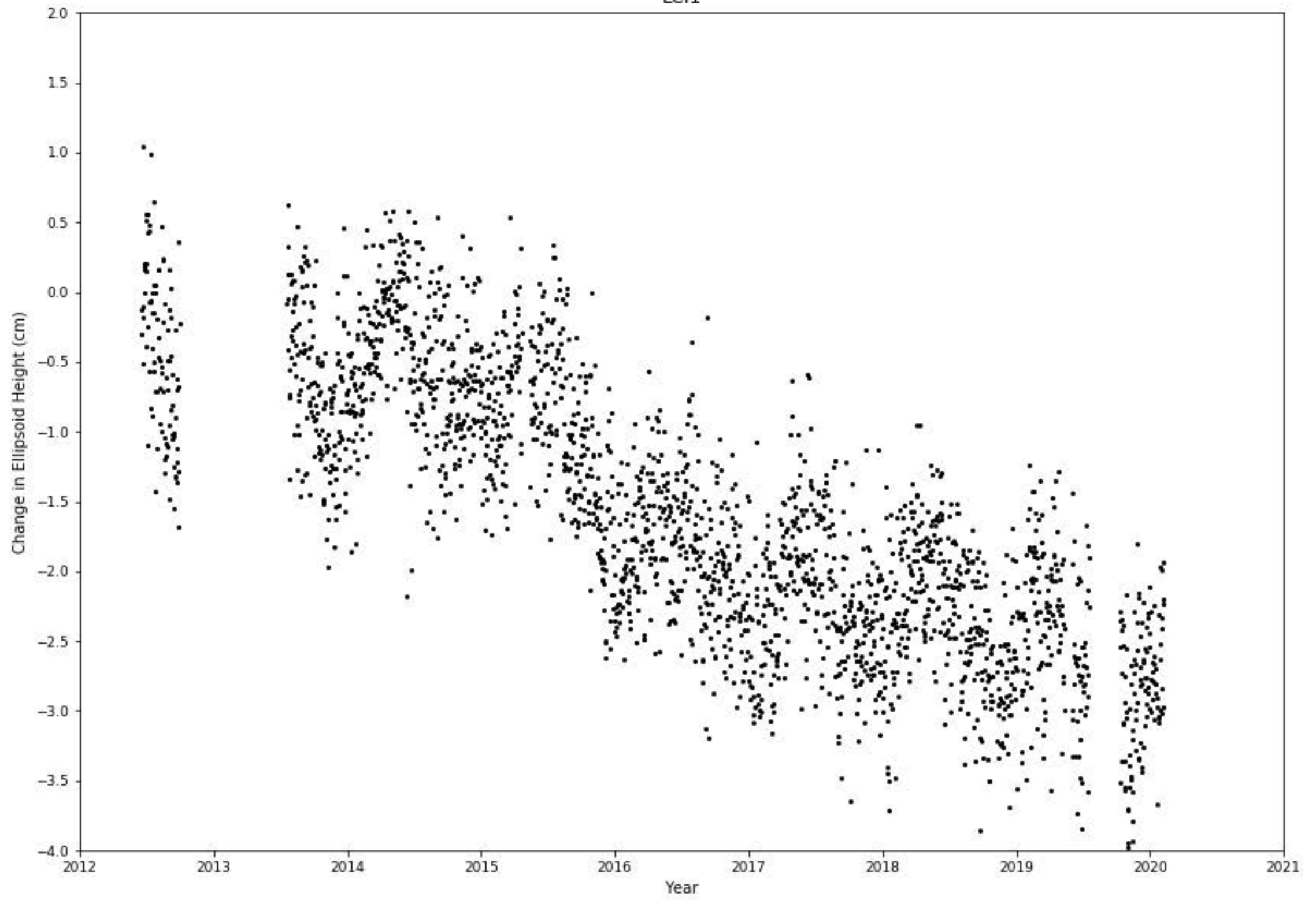
KPCS



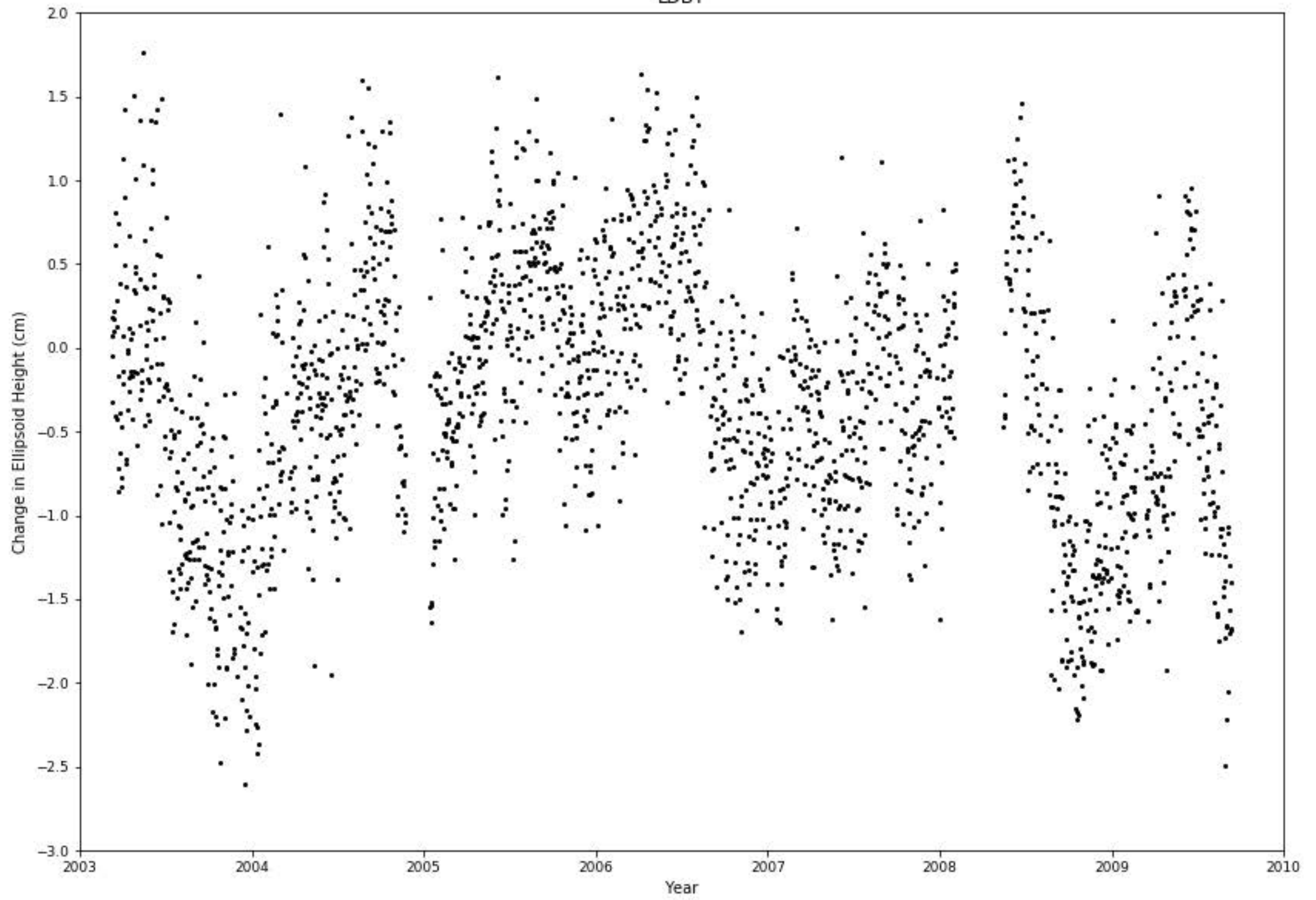
LCBR



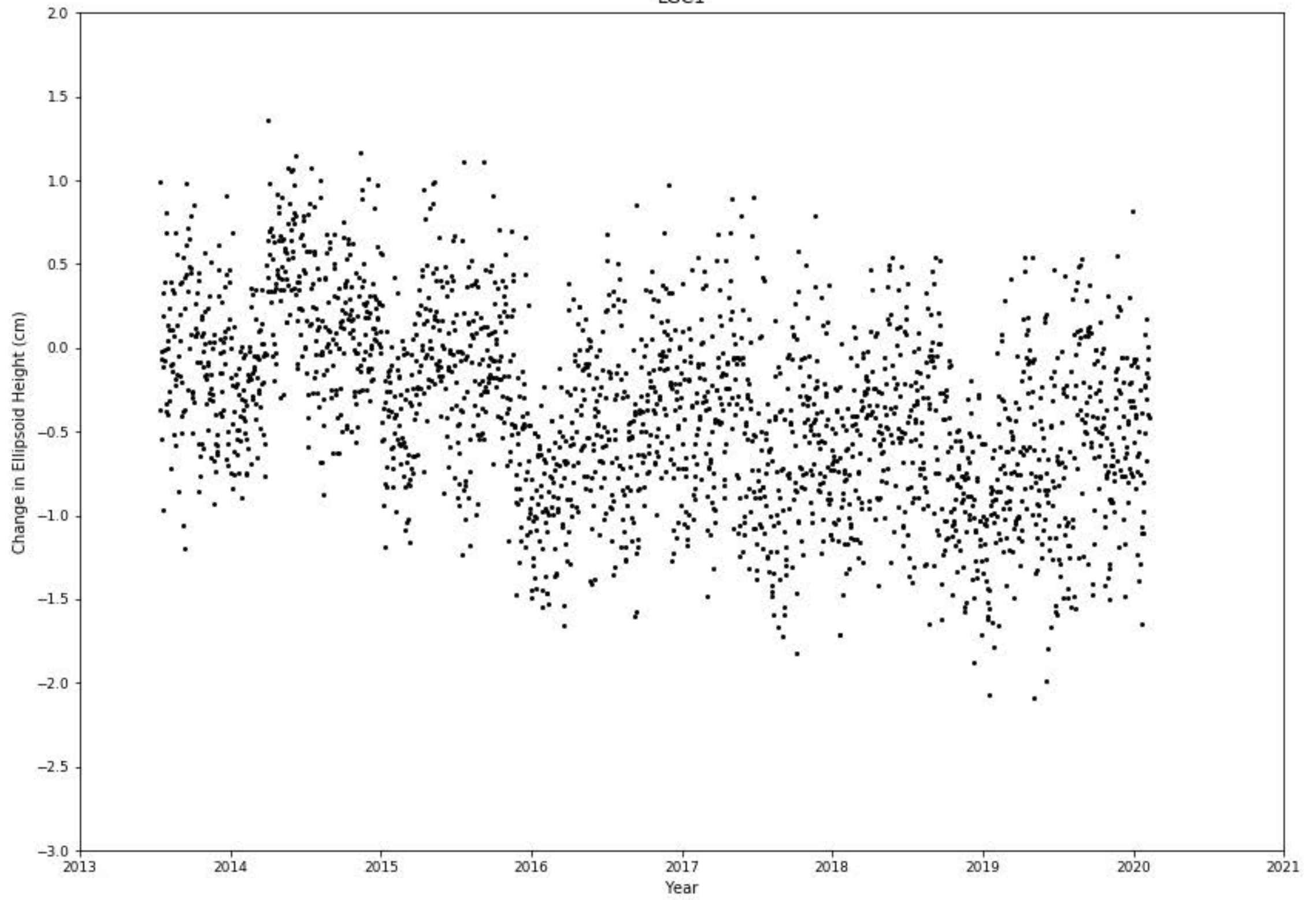
LCI1



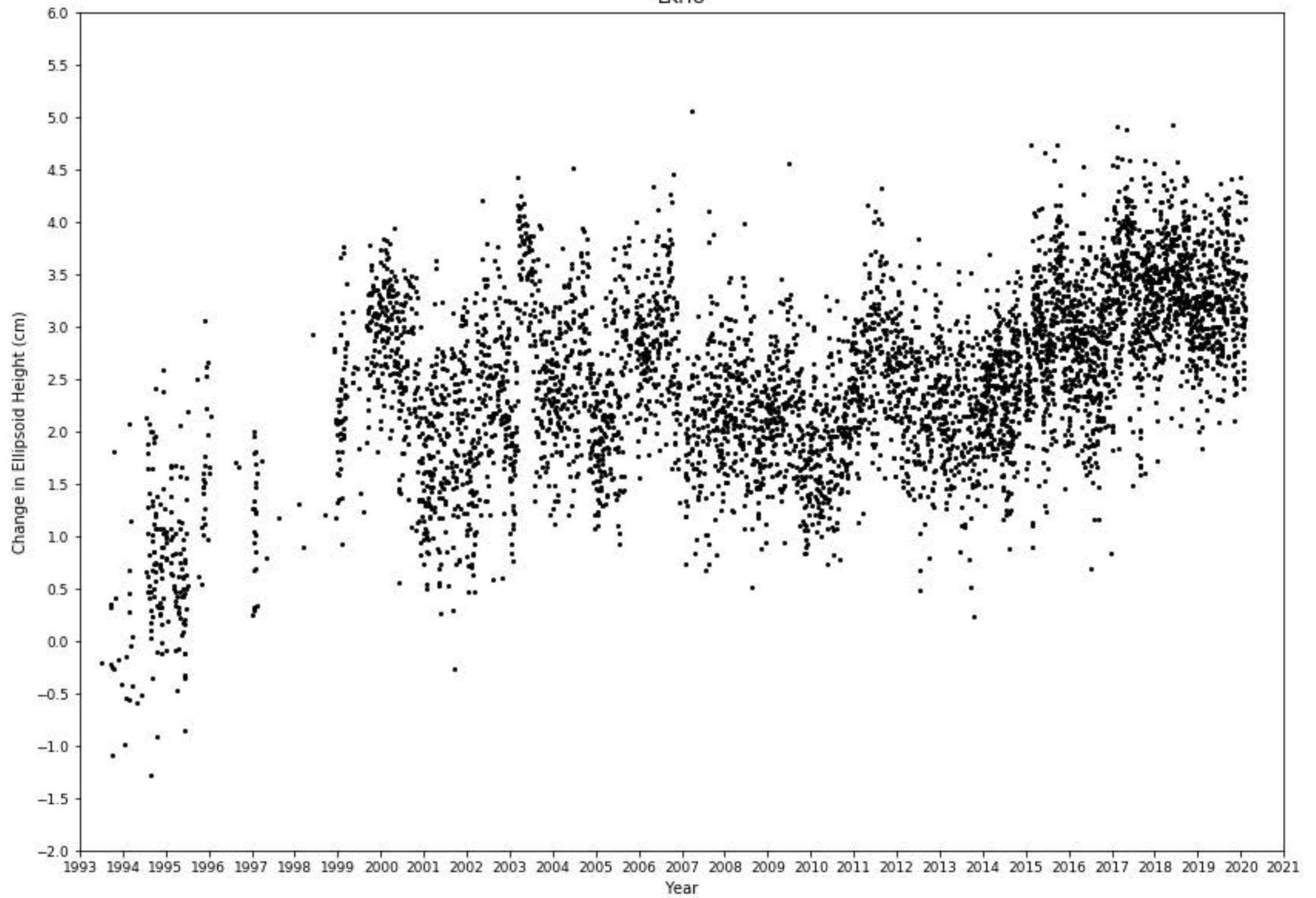
LDBT



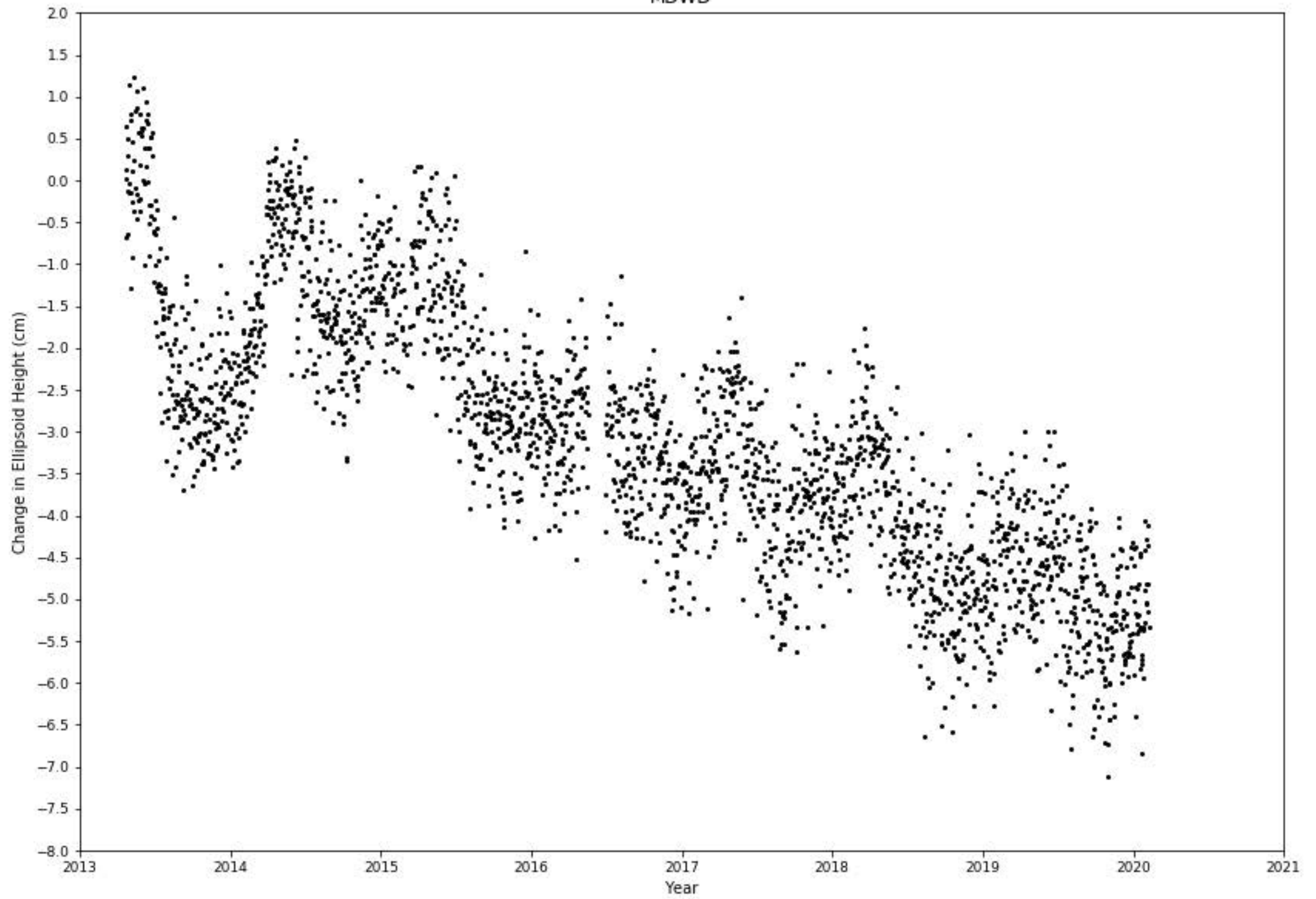
LGC1



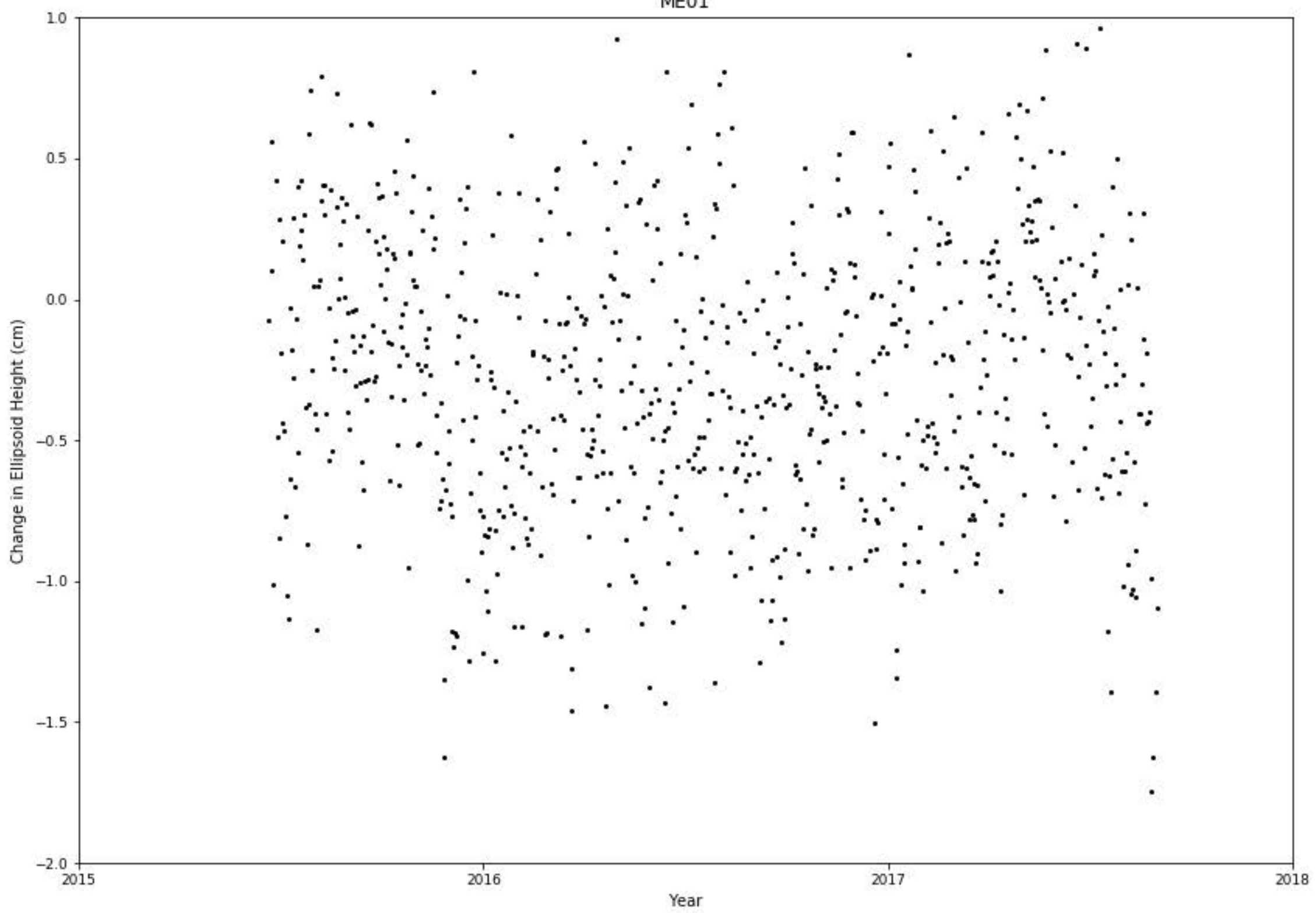
LKHU



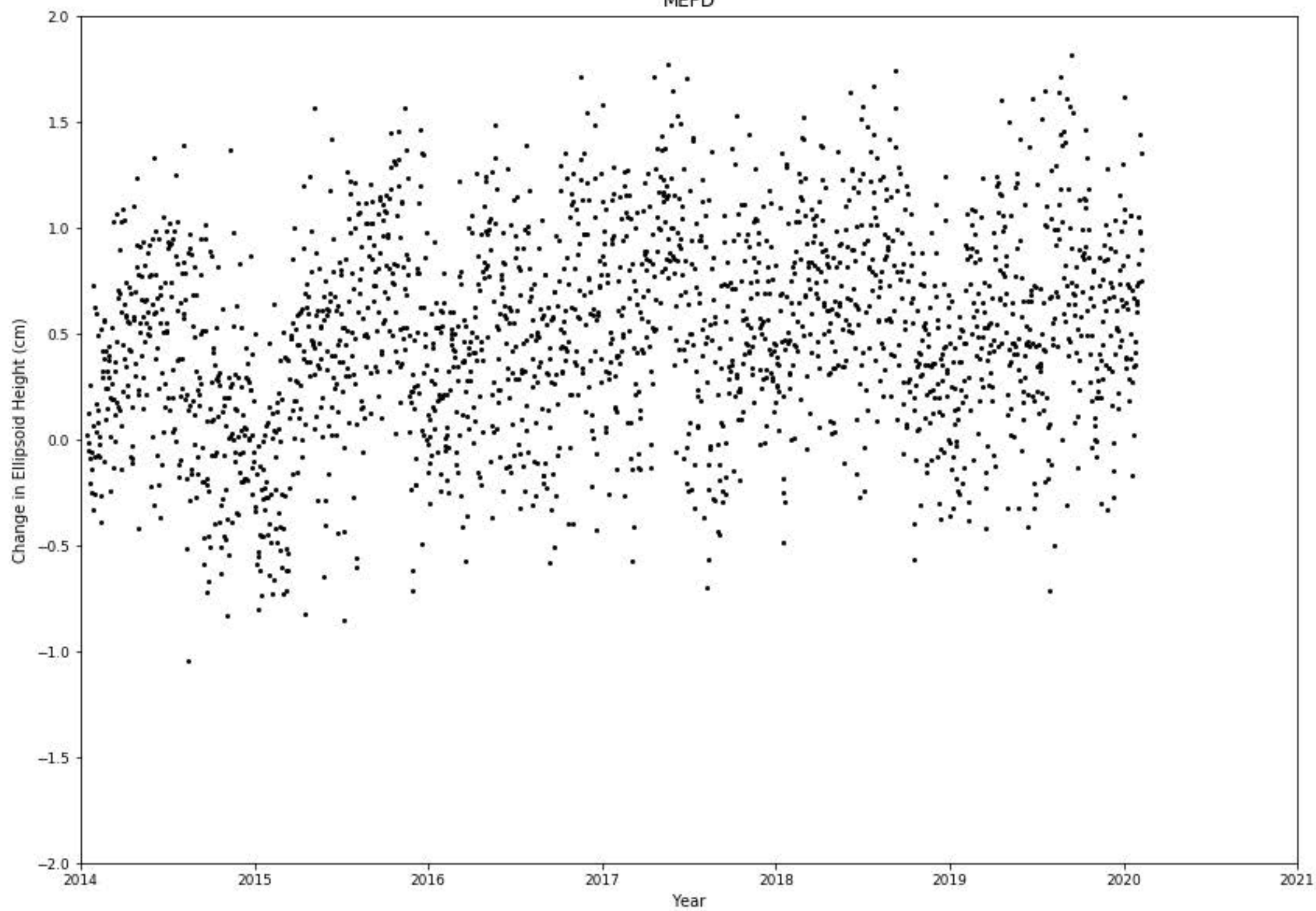
MDWD



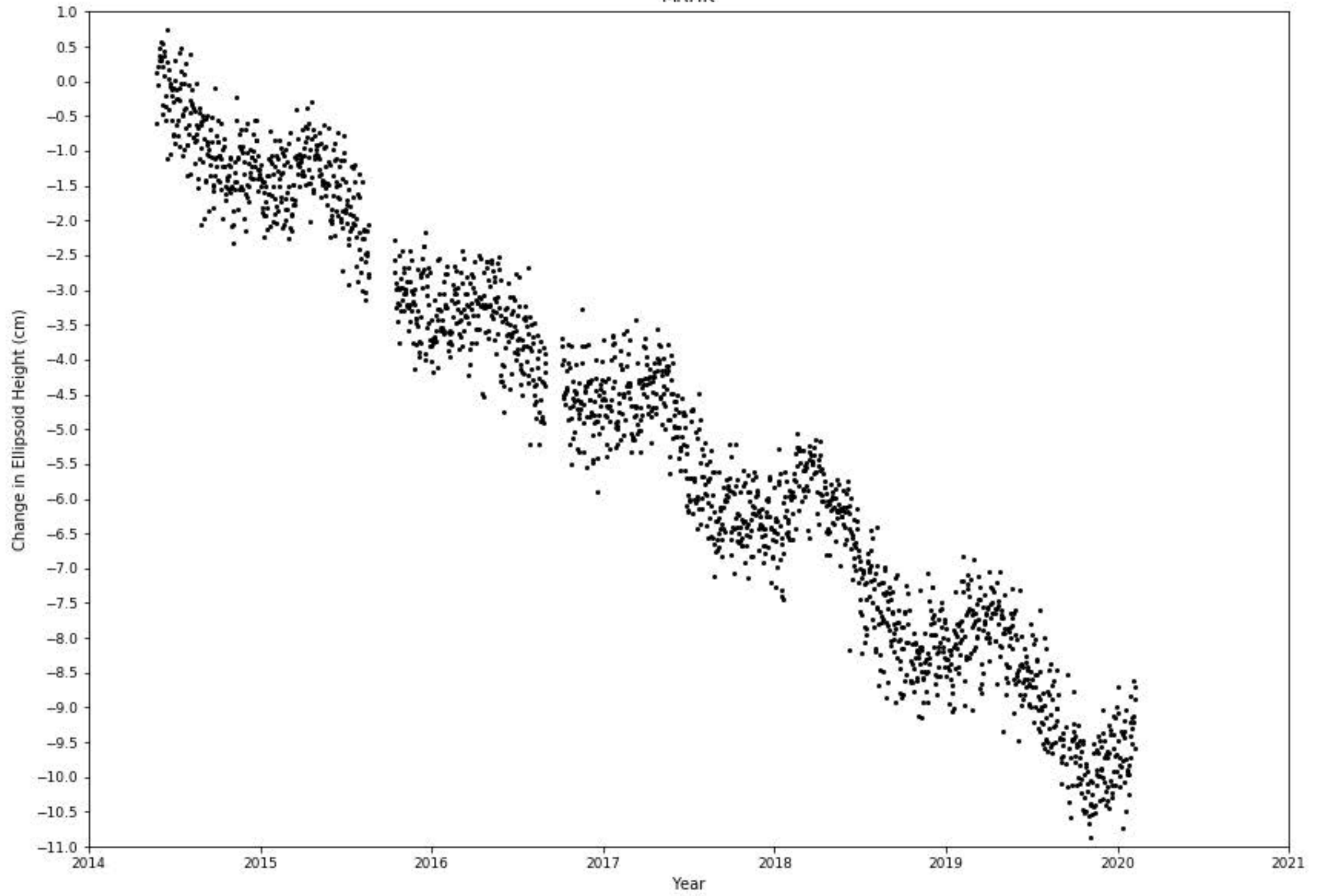
ME01



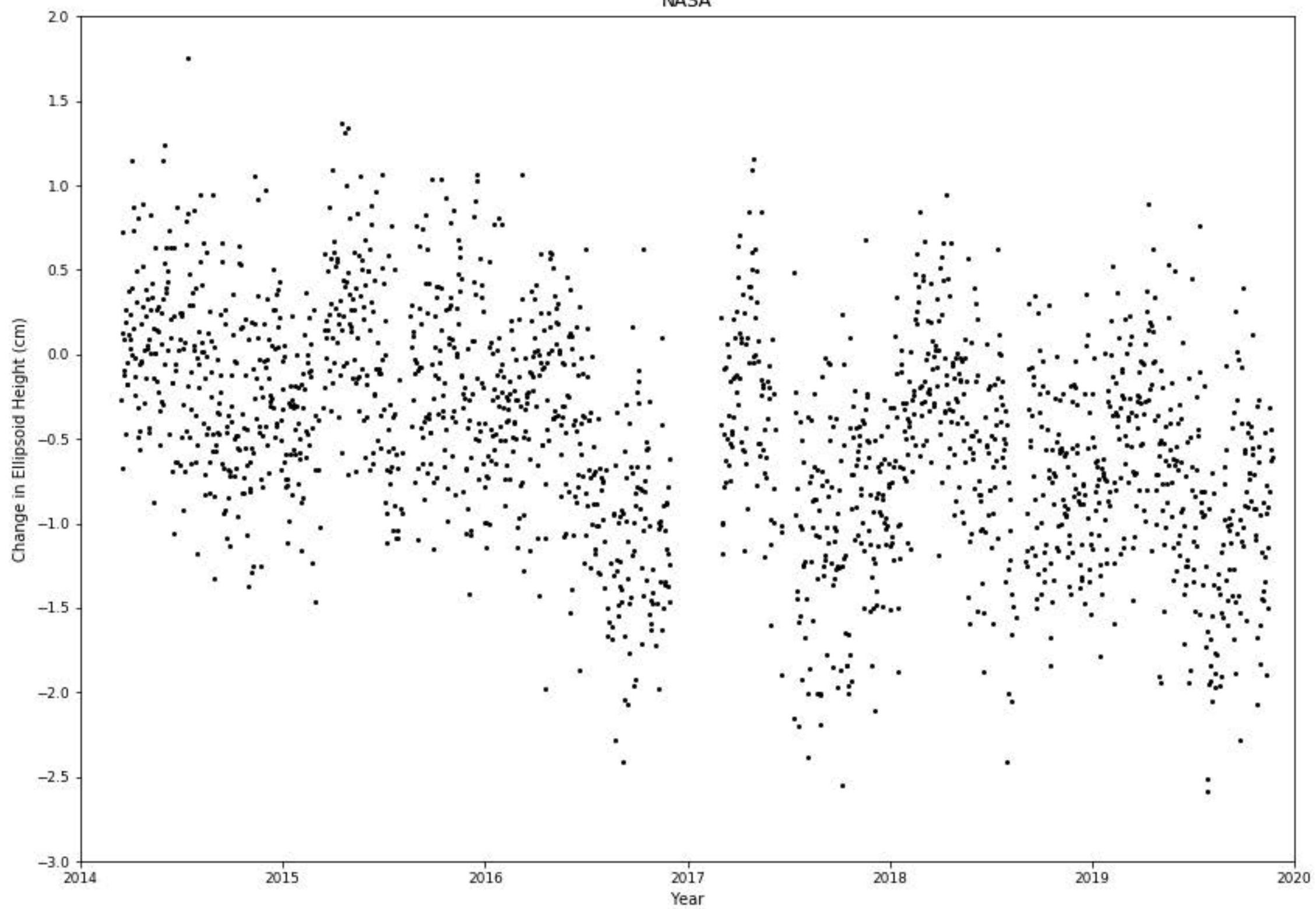
MEPD



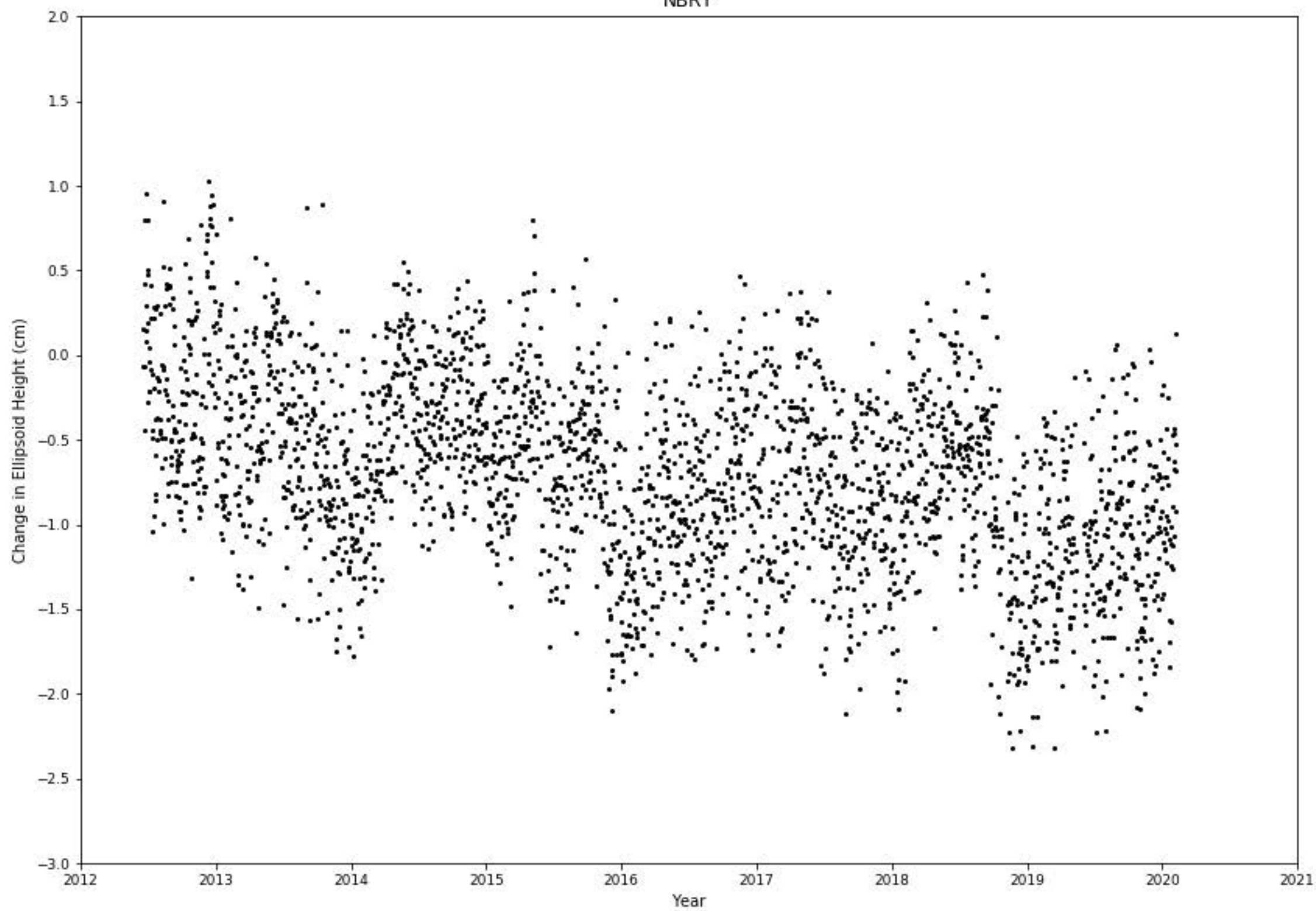
MRHK



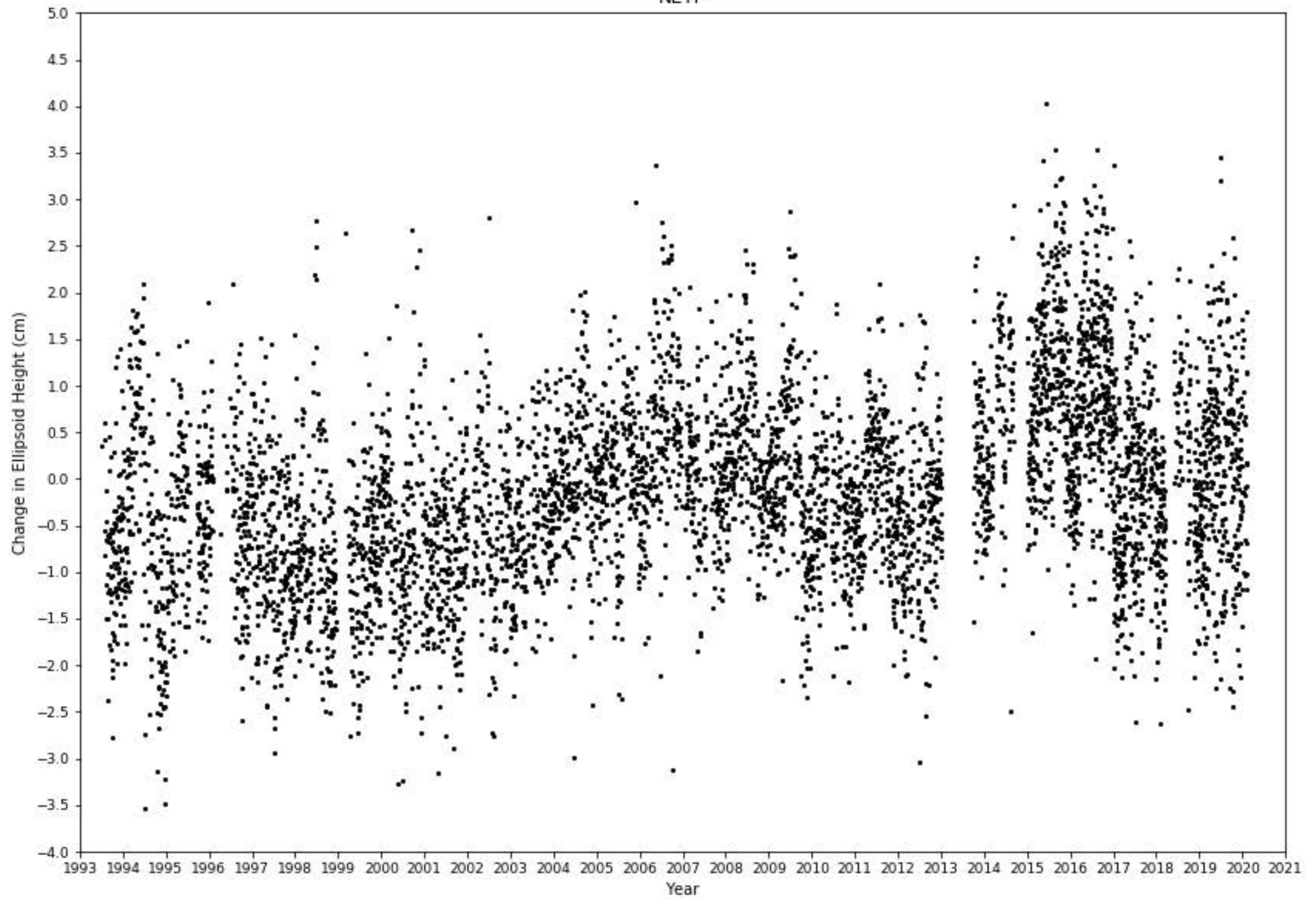
NASA



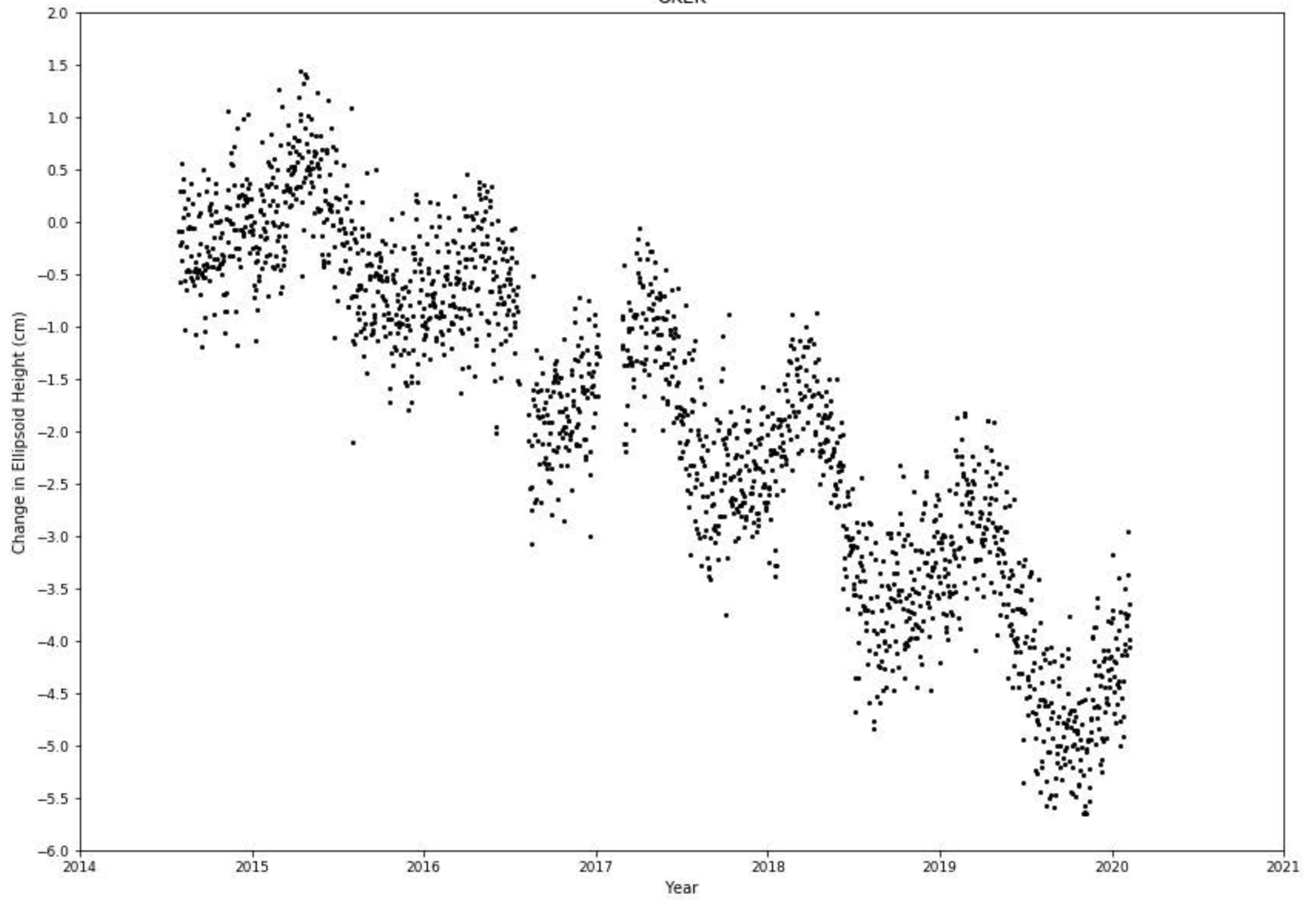
NBRY



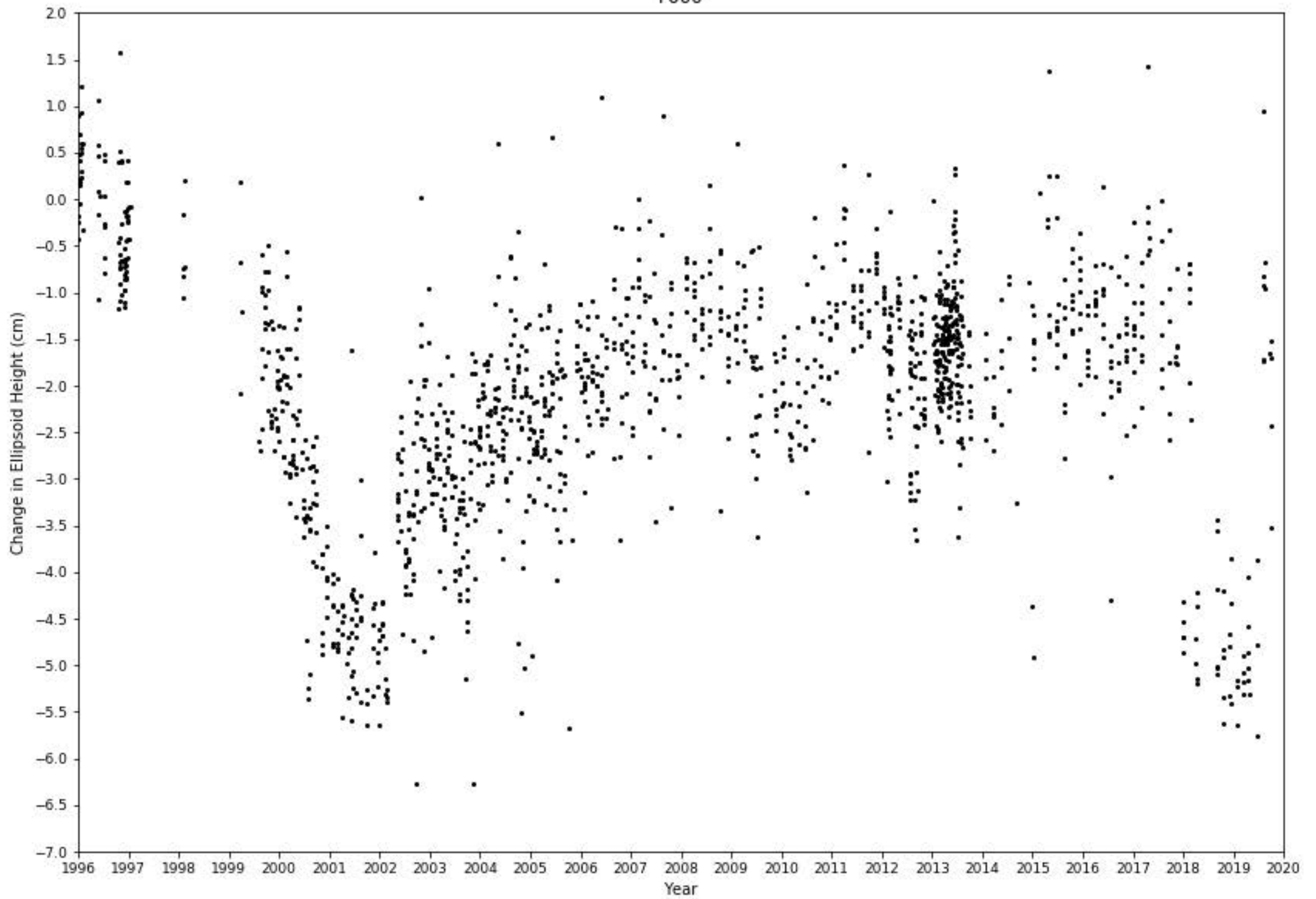
NETP



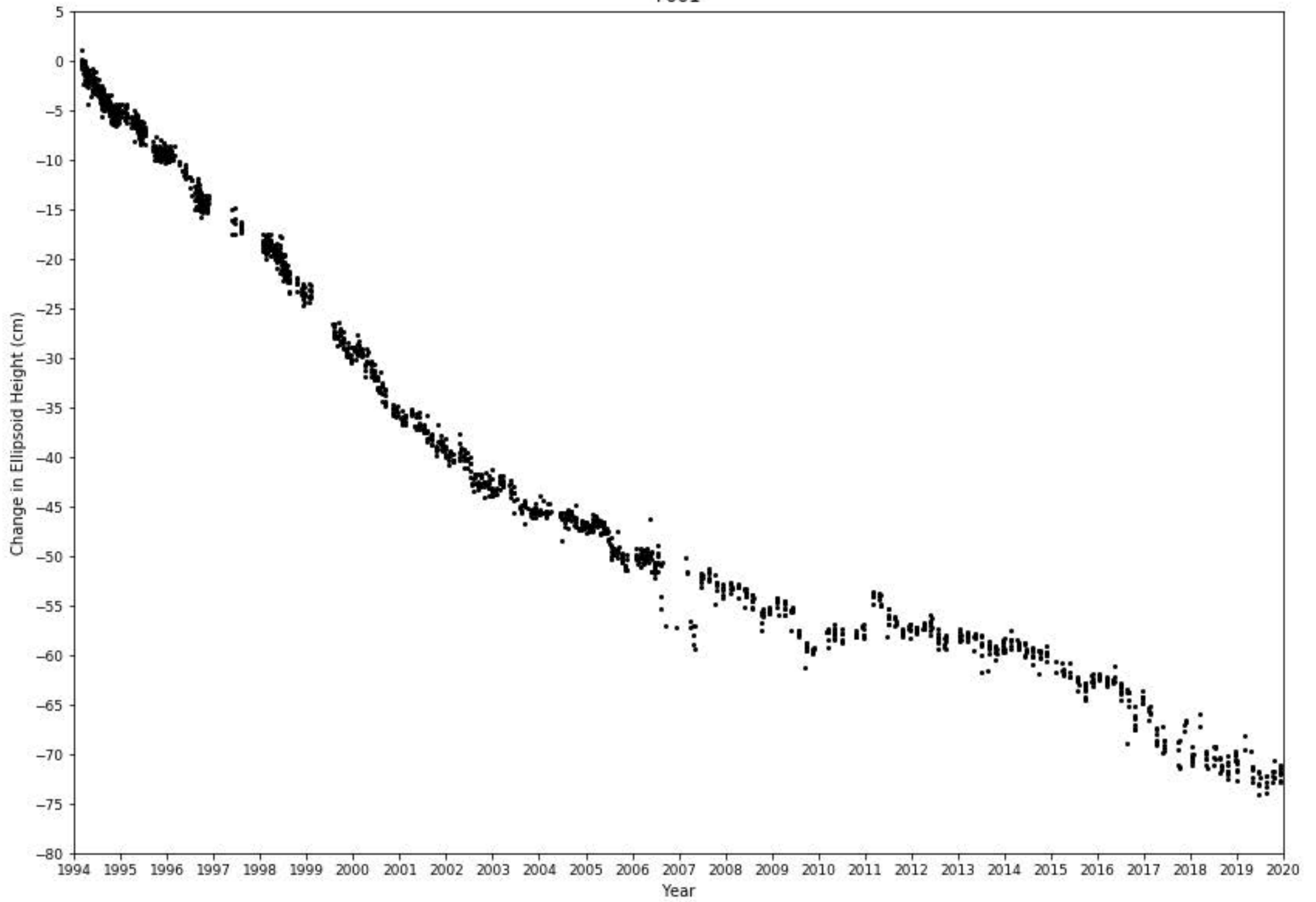
OKEK



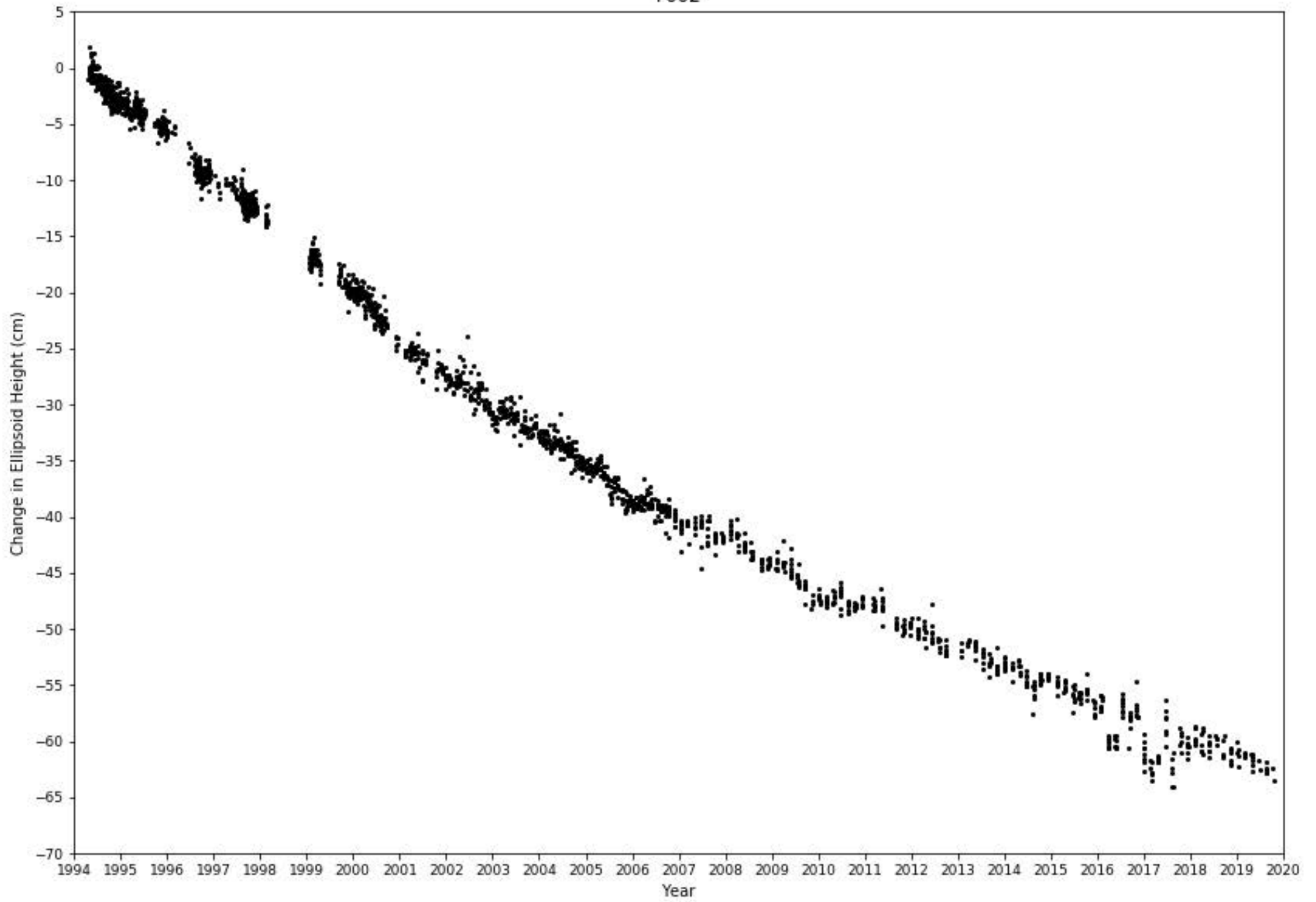
P000



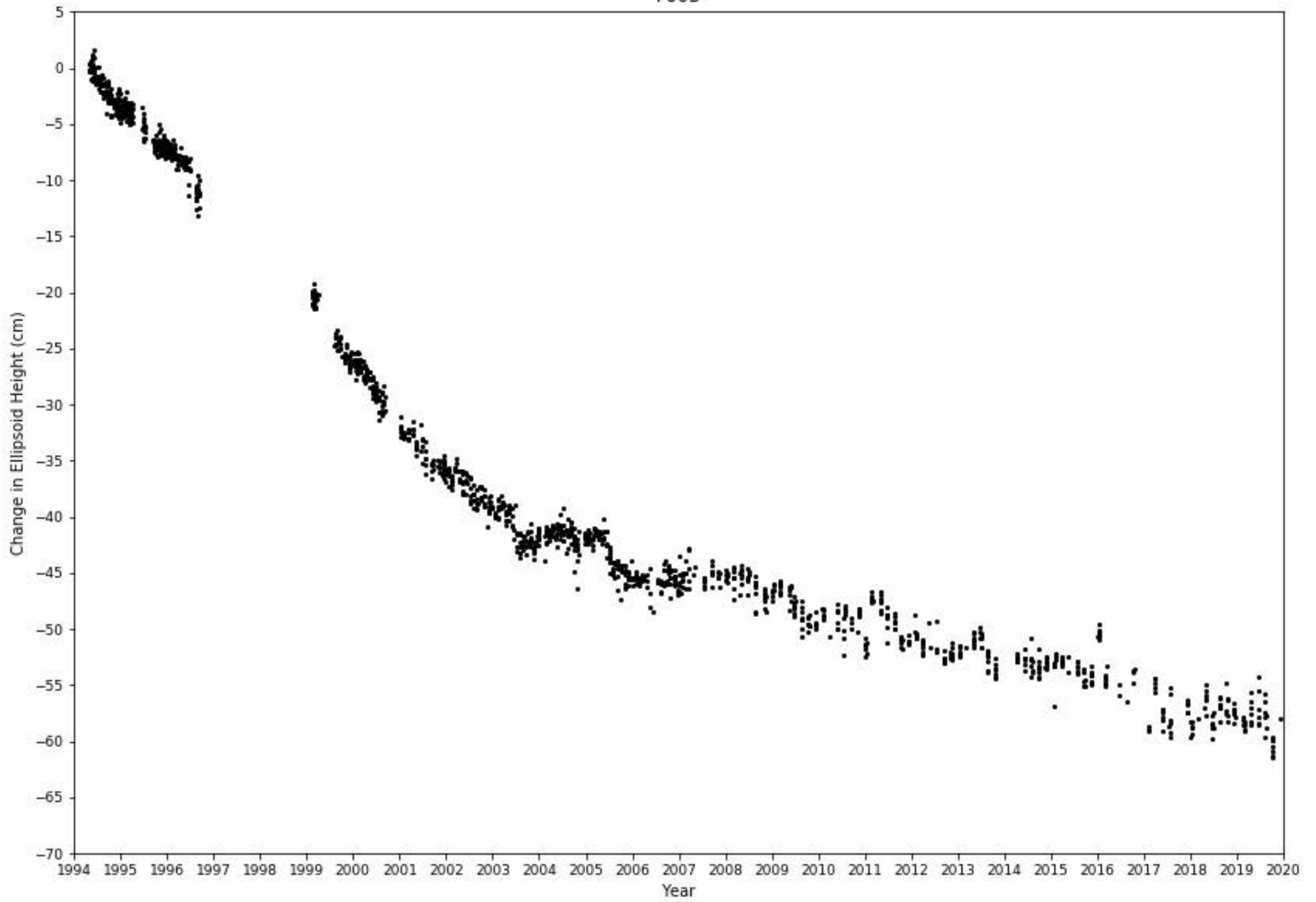
P001



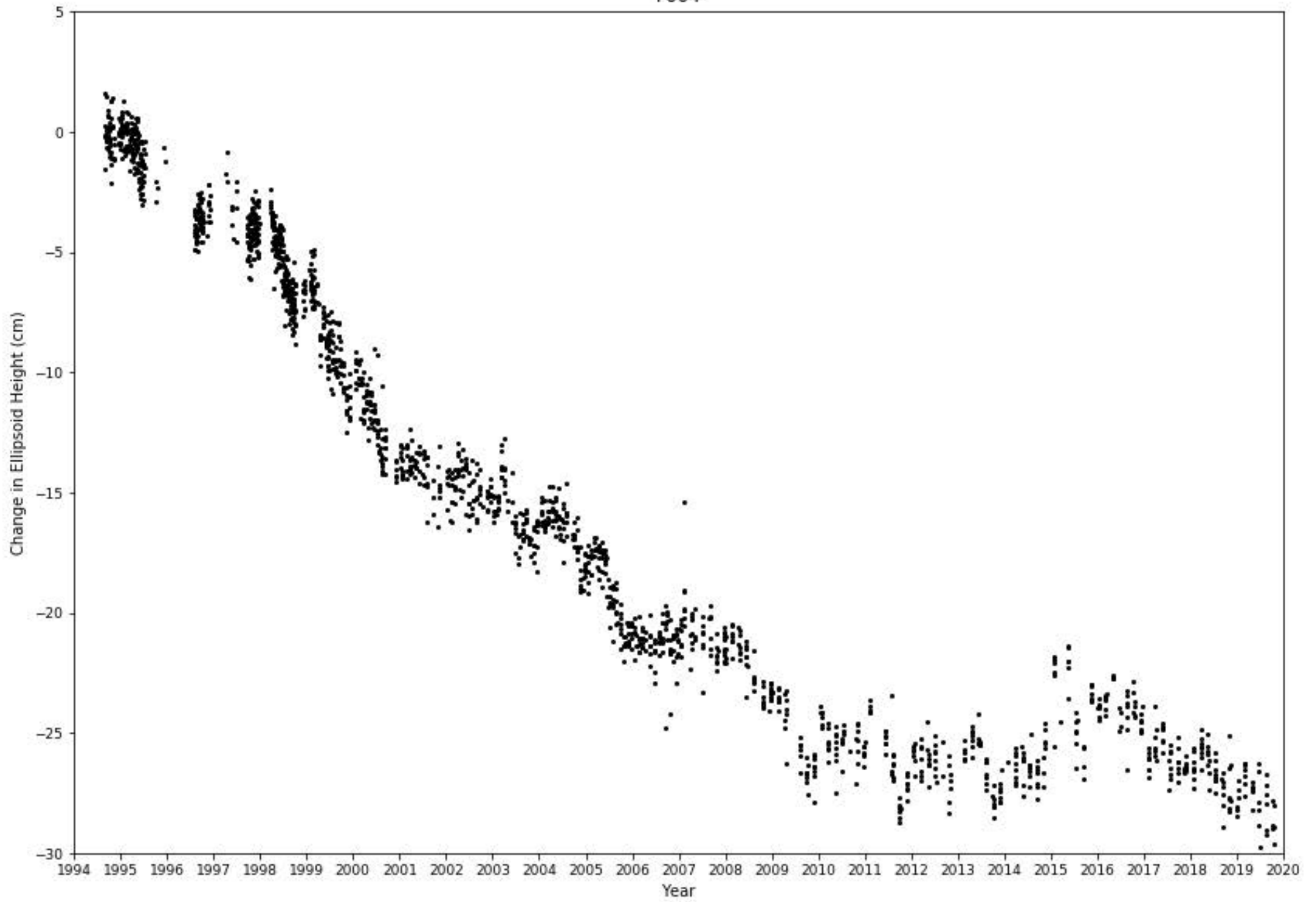
P002



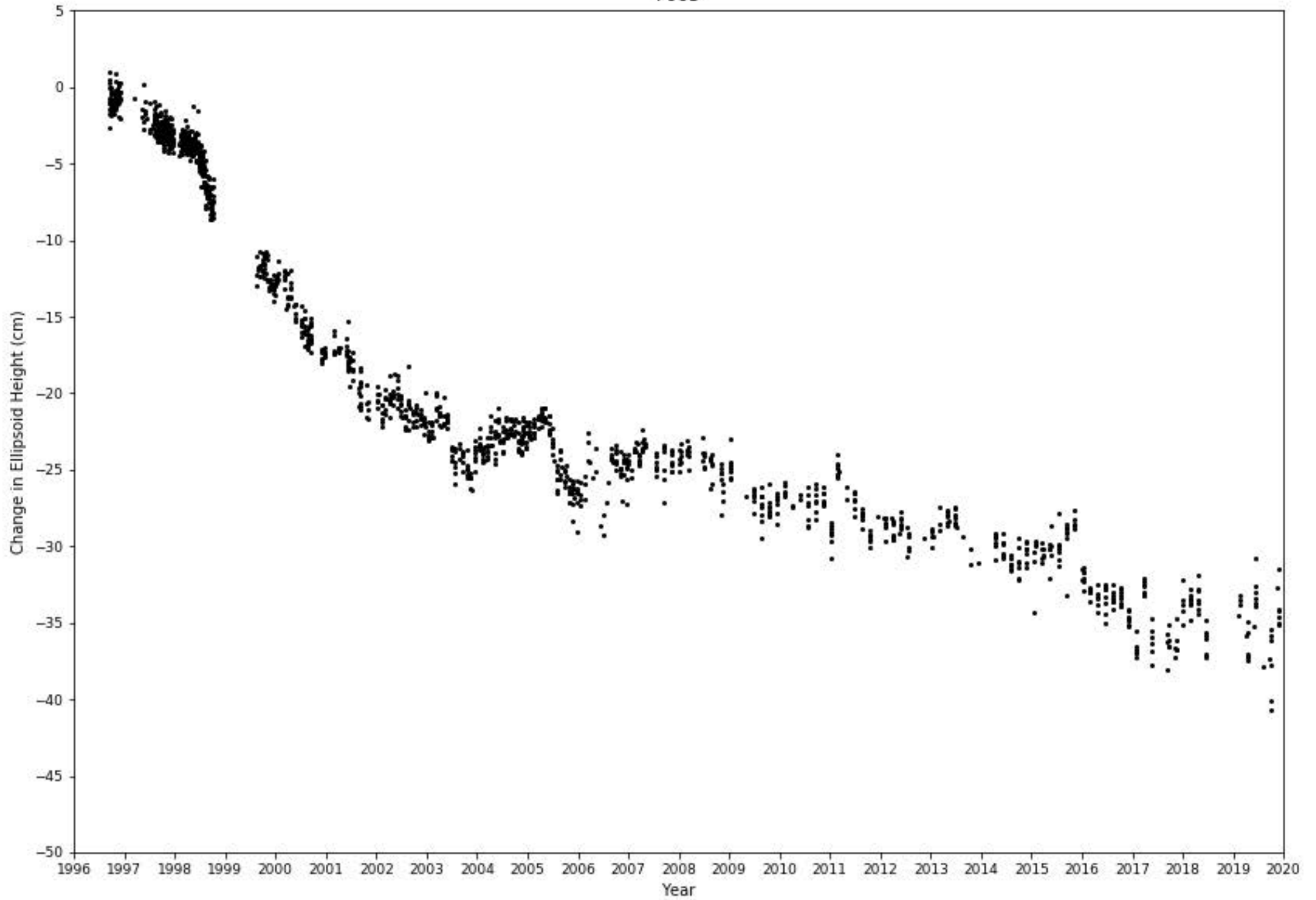
P003



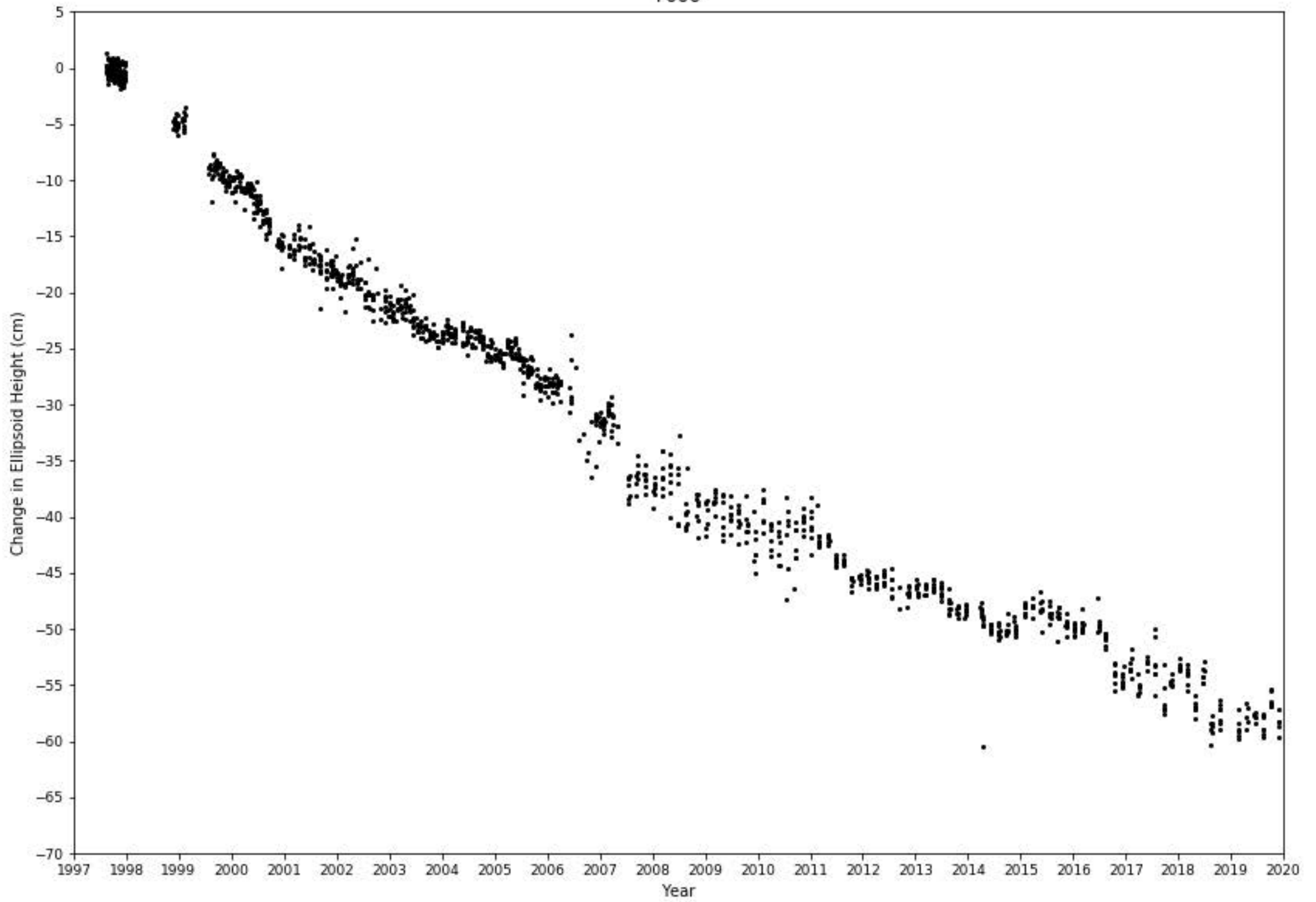
P004



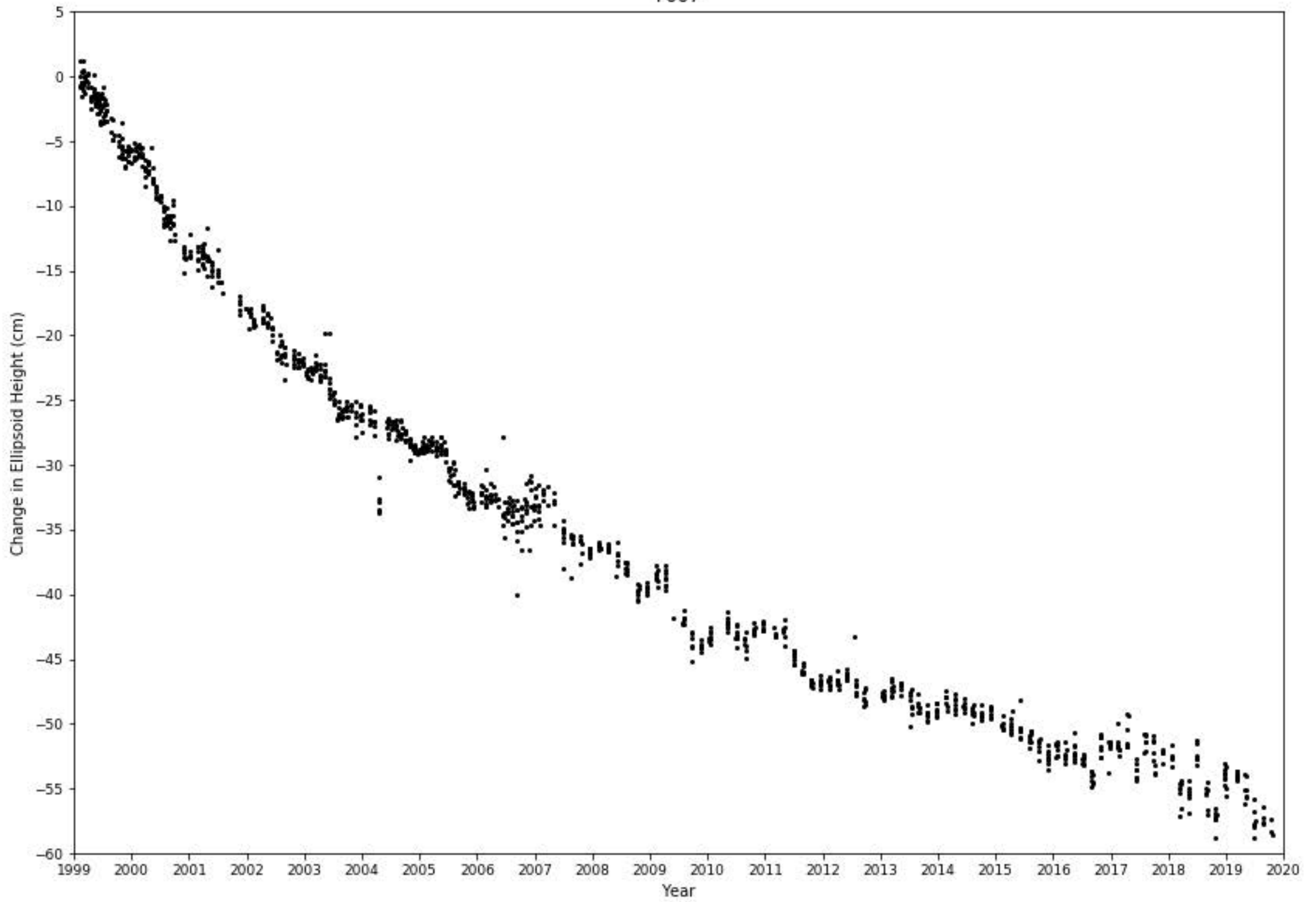
P005



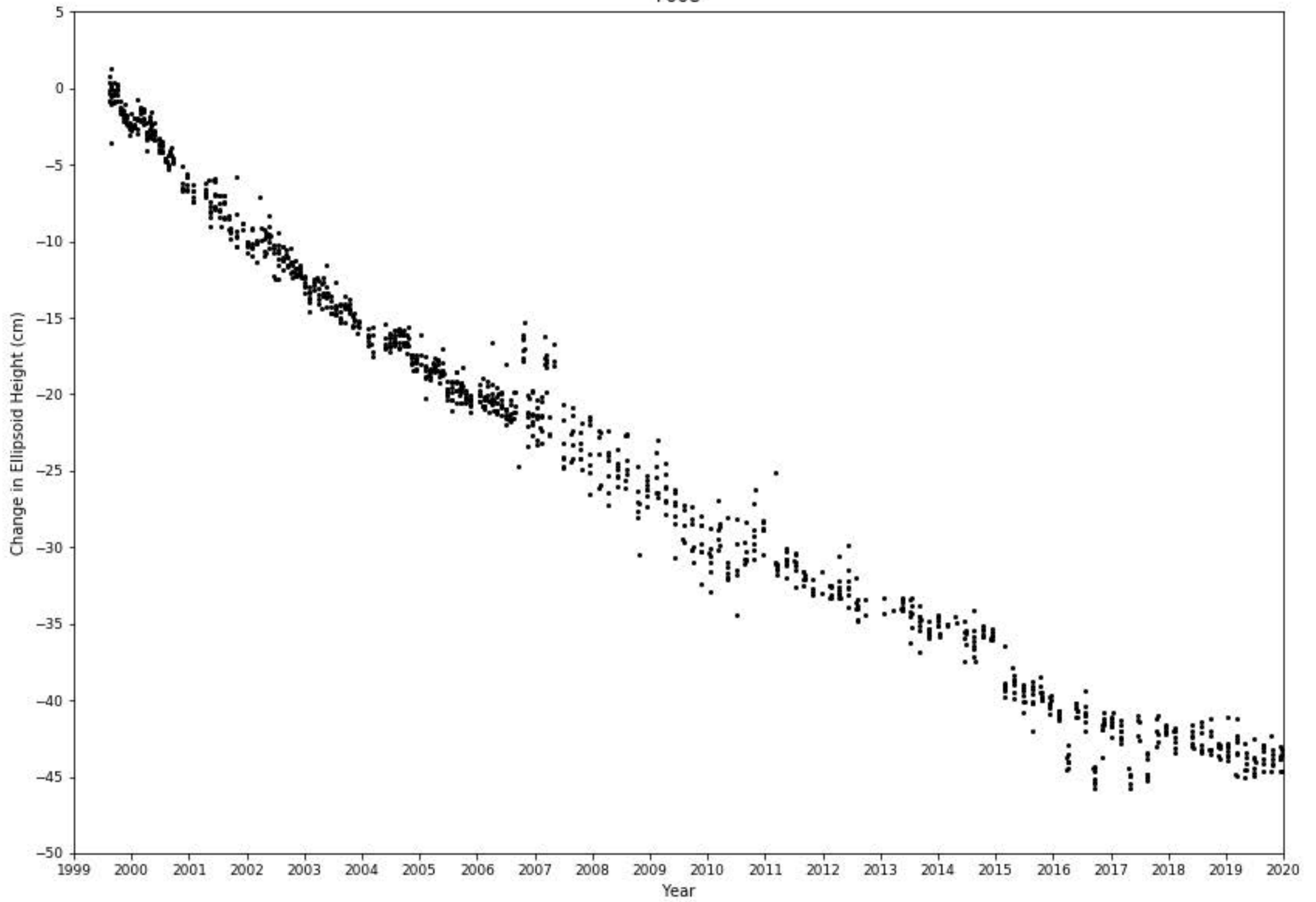
P006



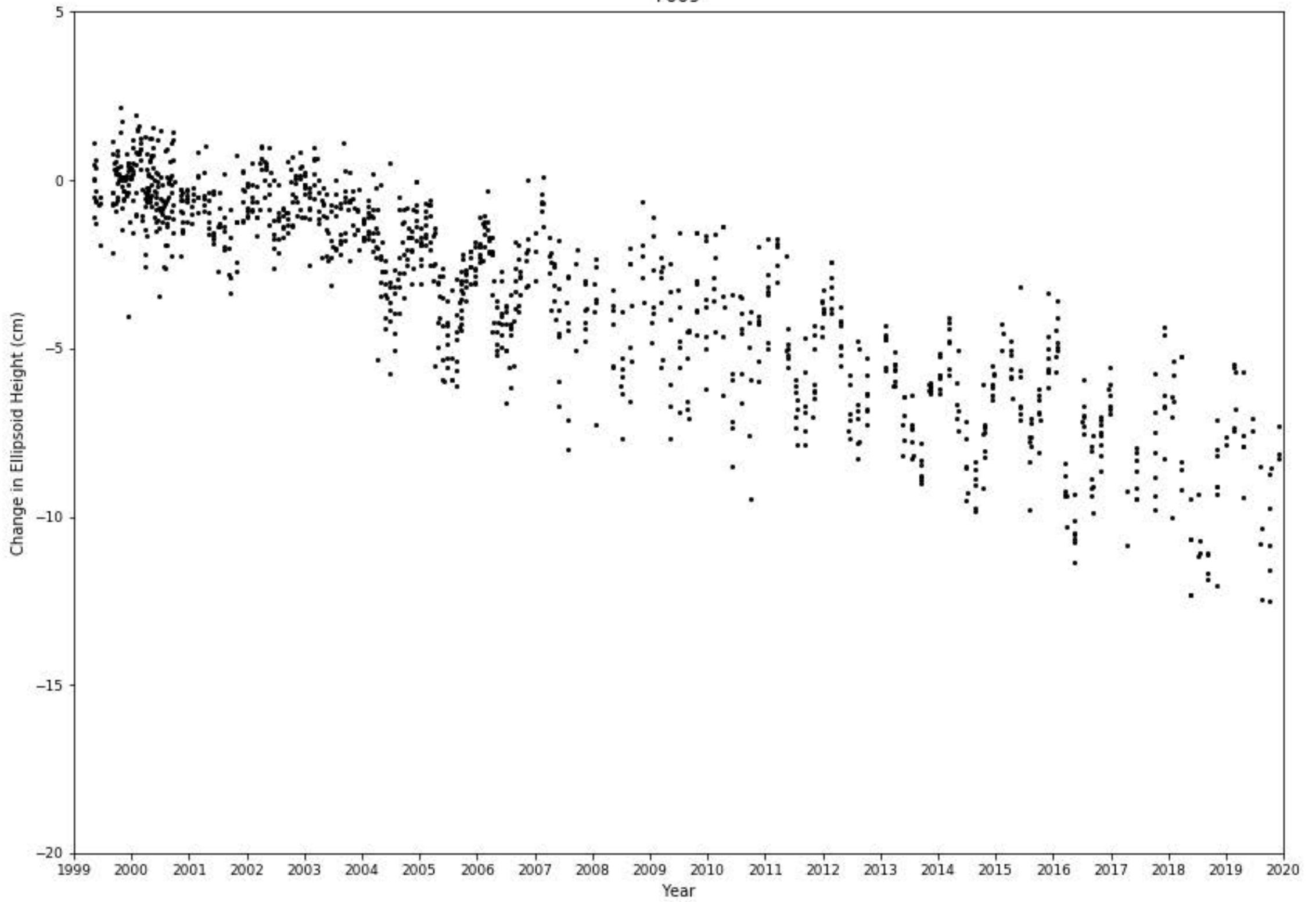
P007



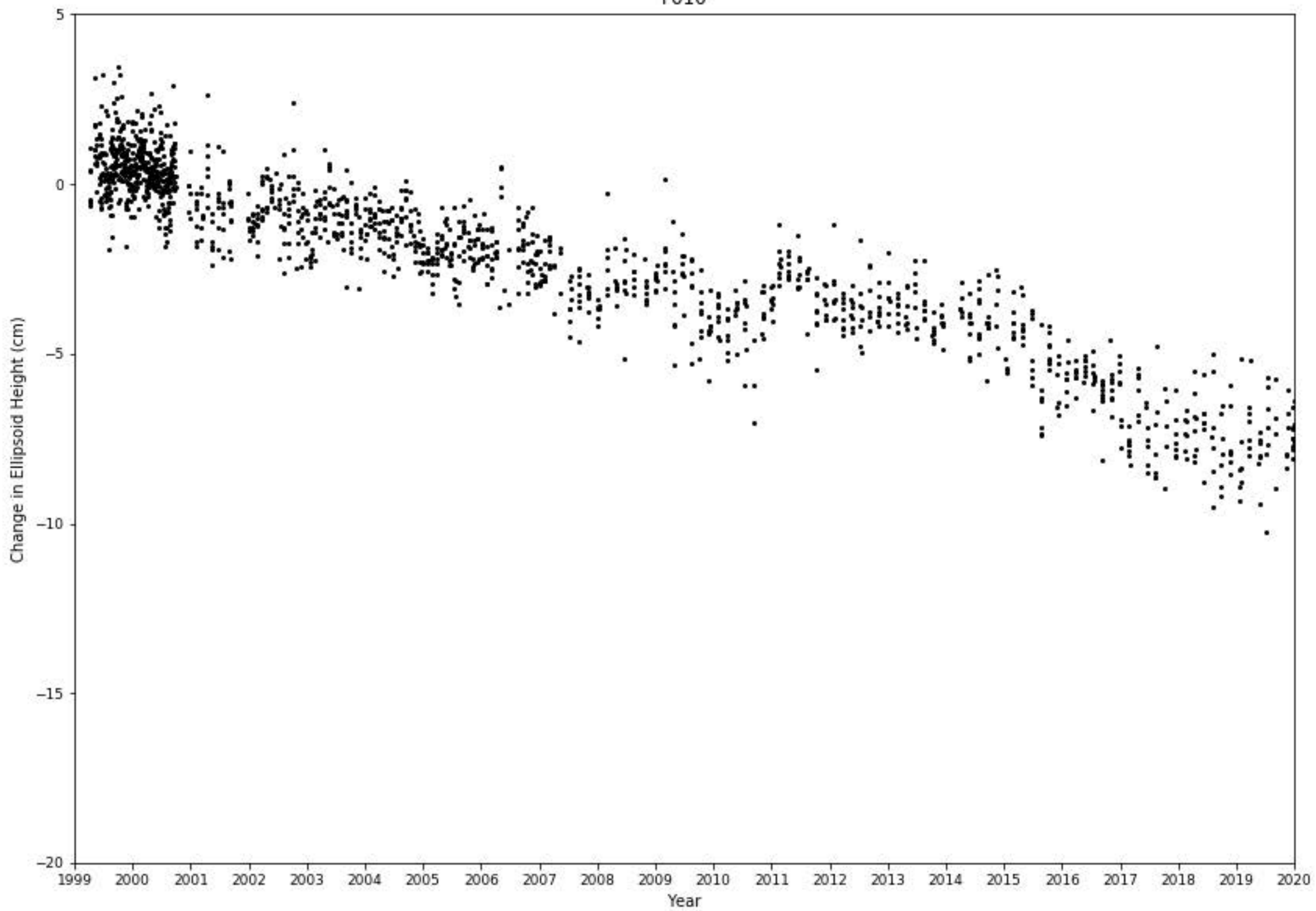
P008



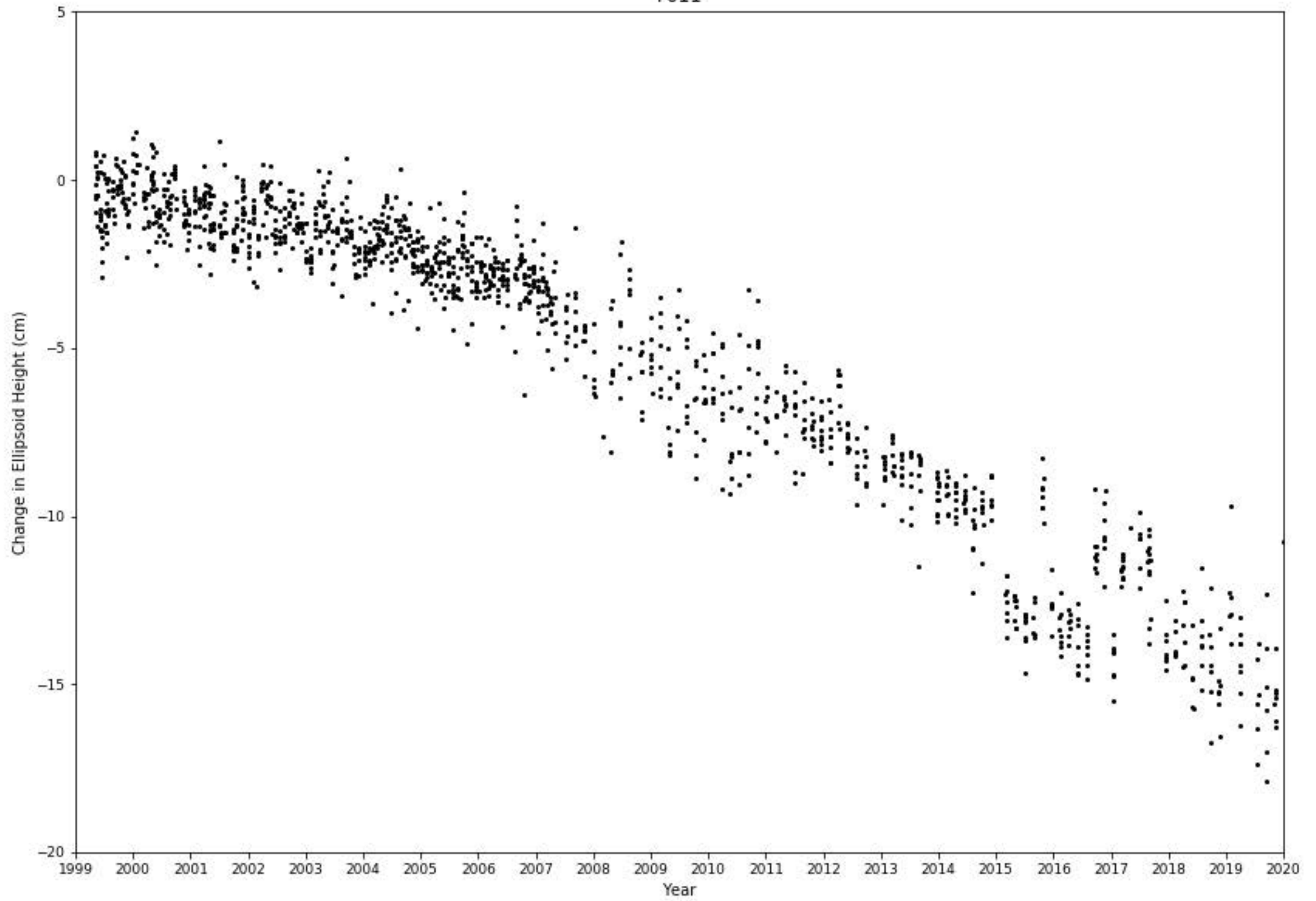
P009



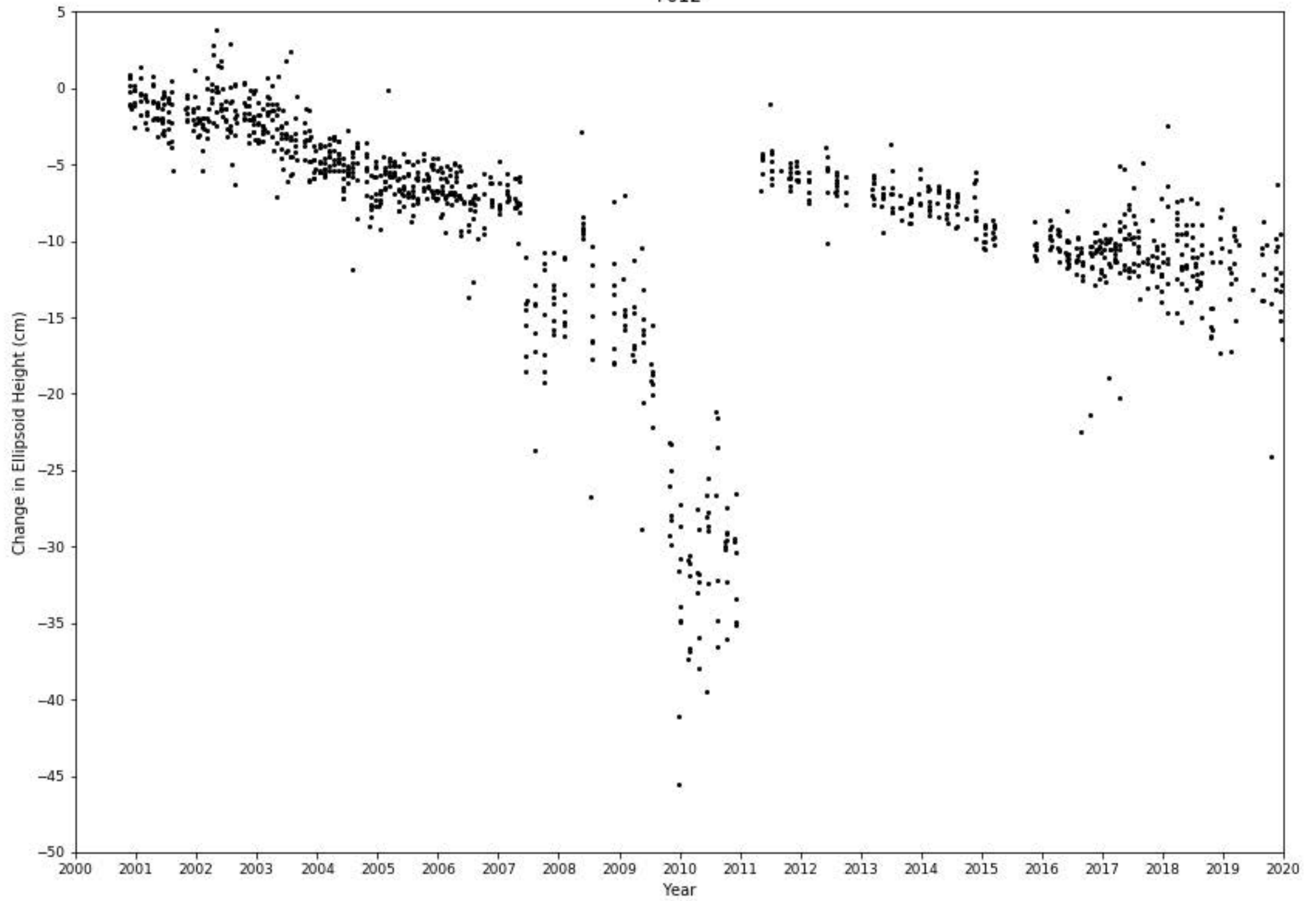
P010



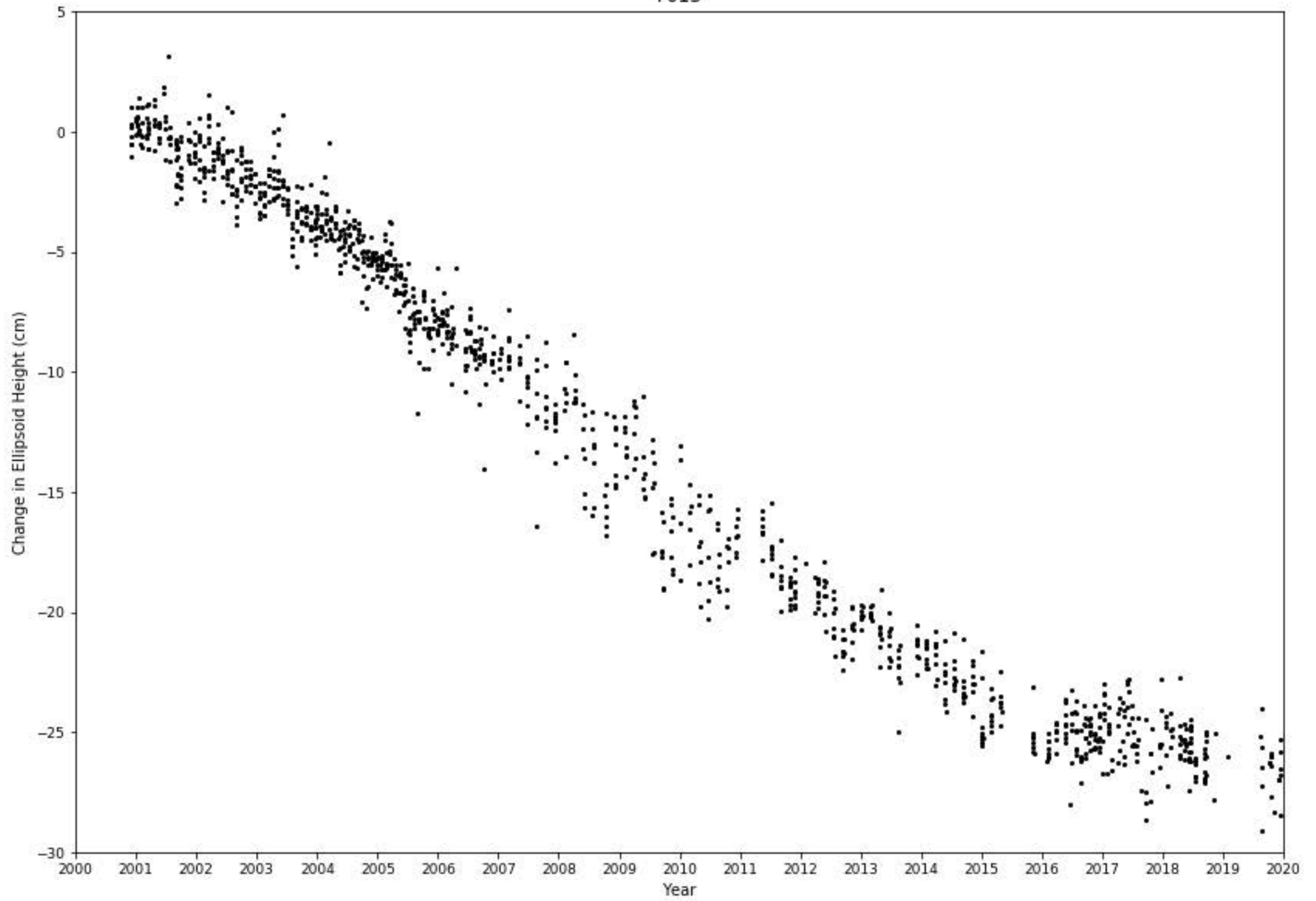
P011



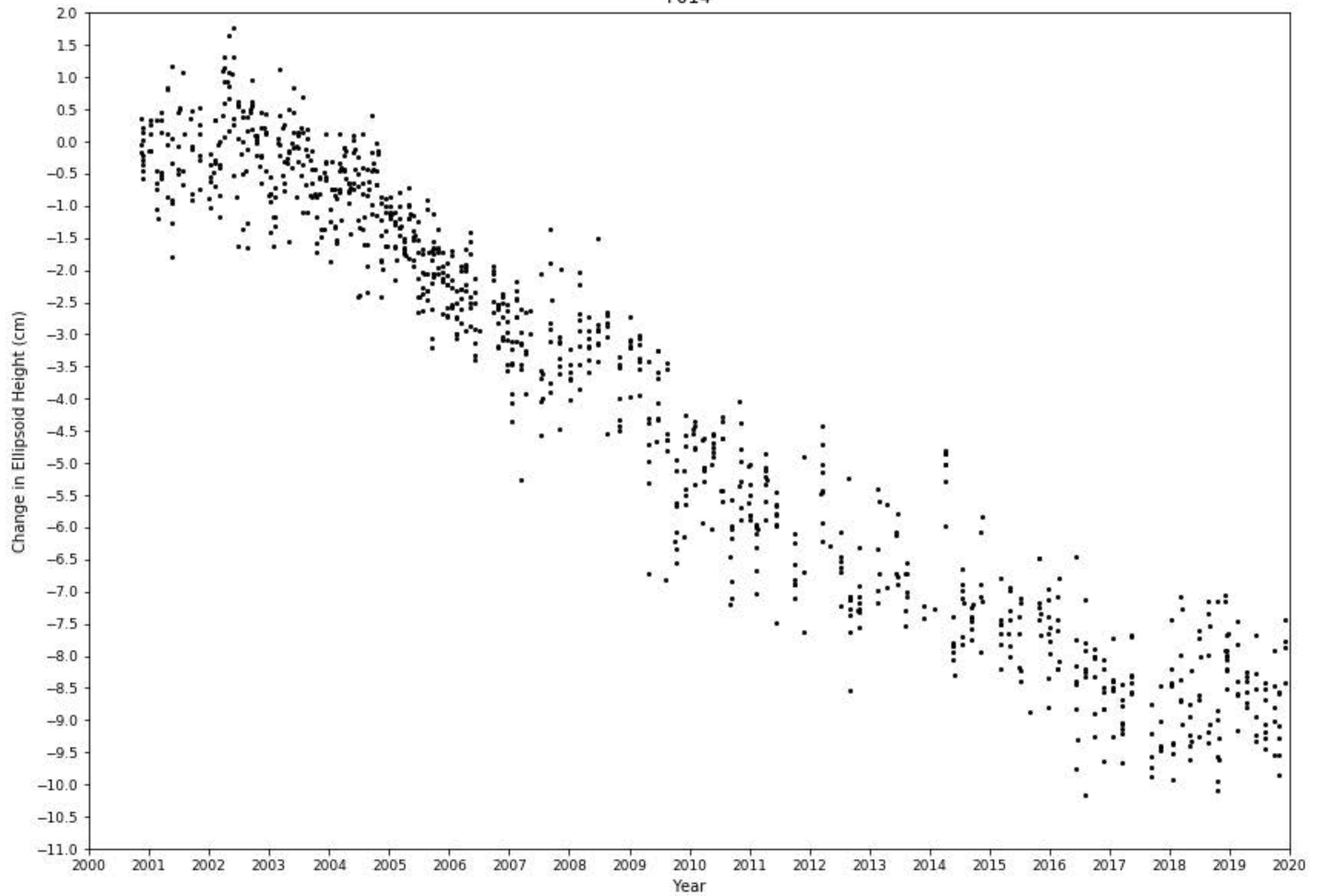
P012



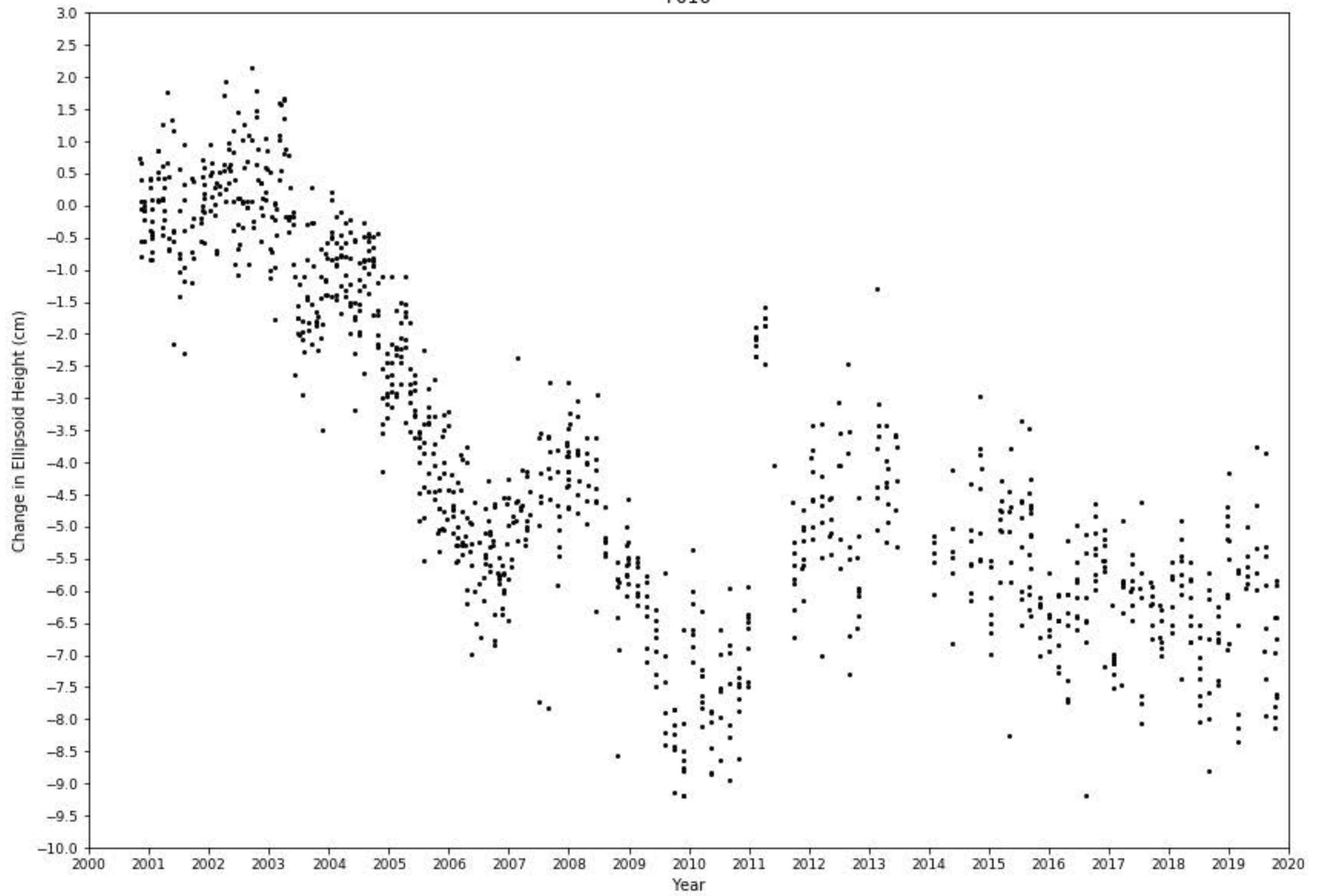
P013



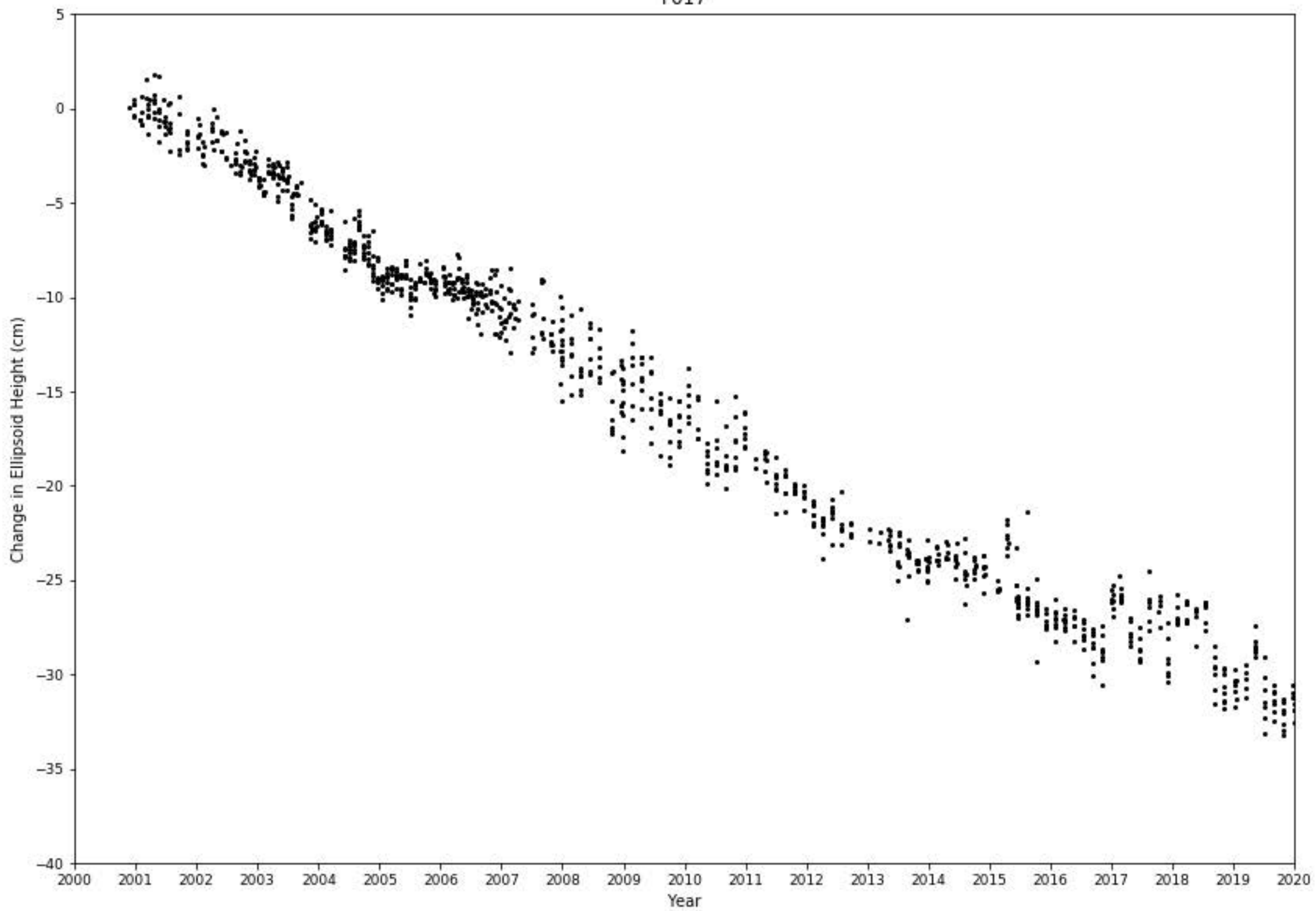
P014



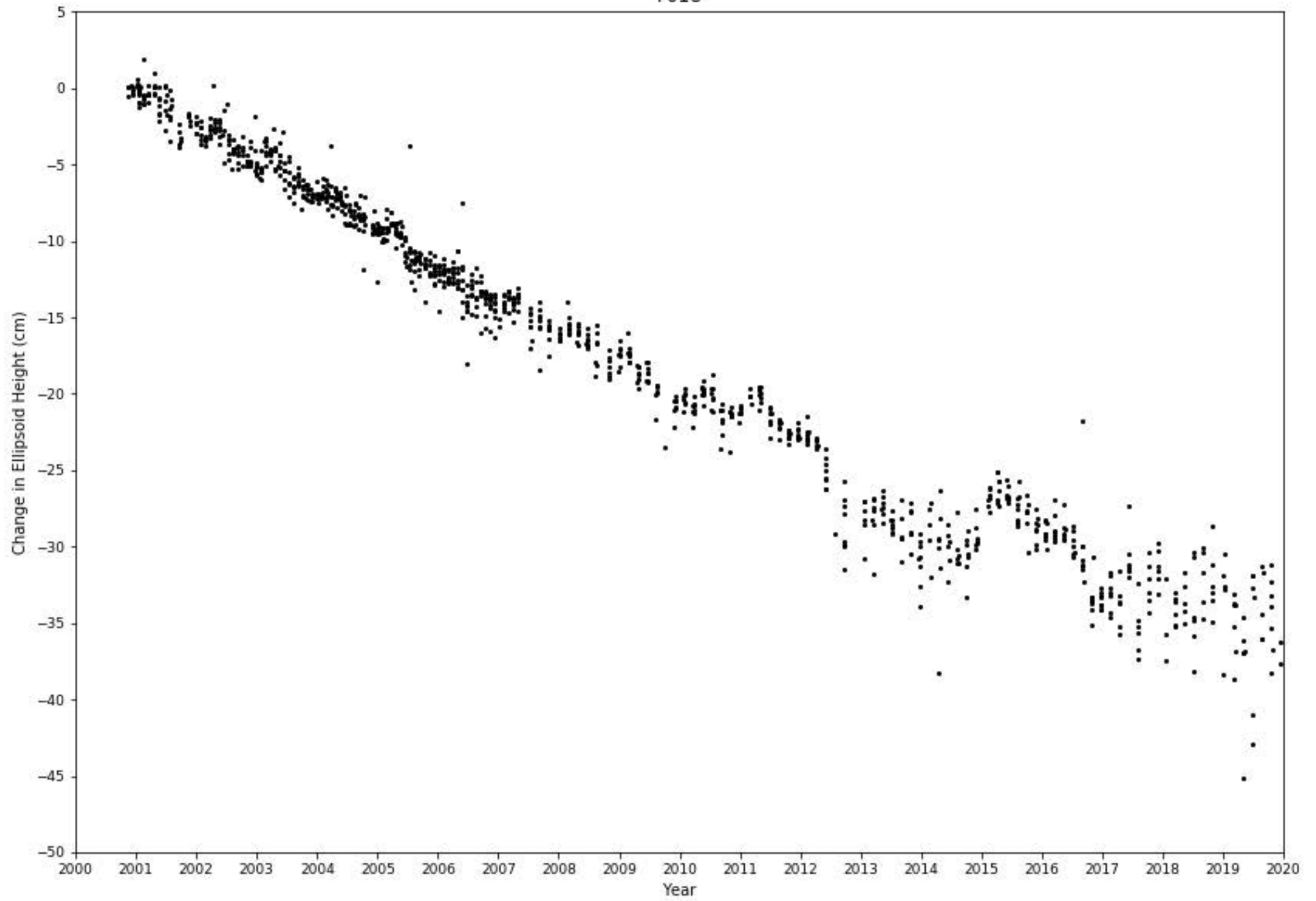
P016



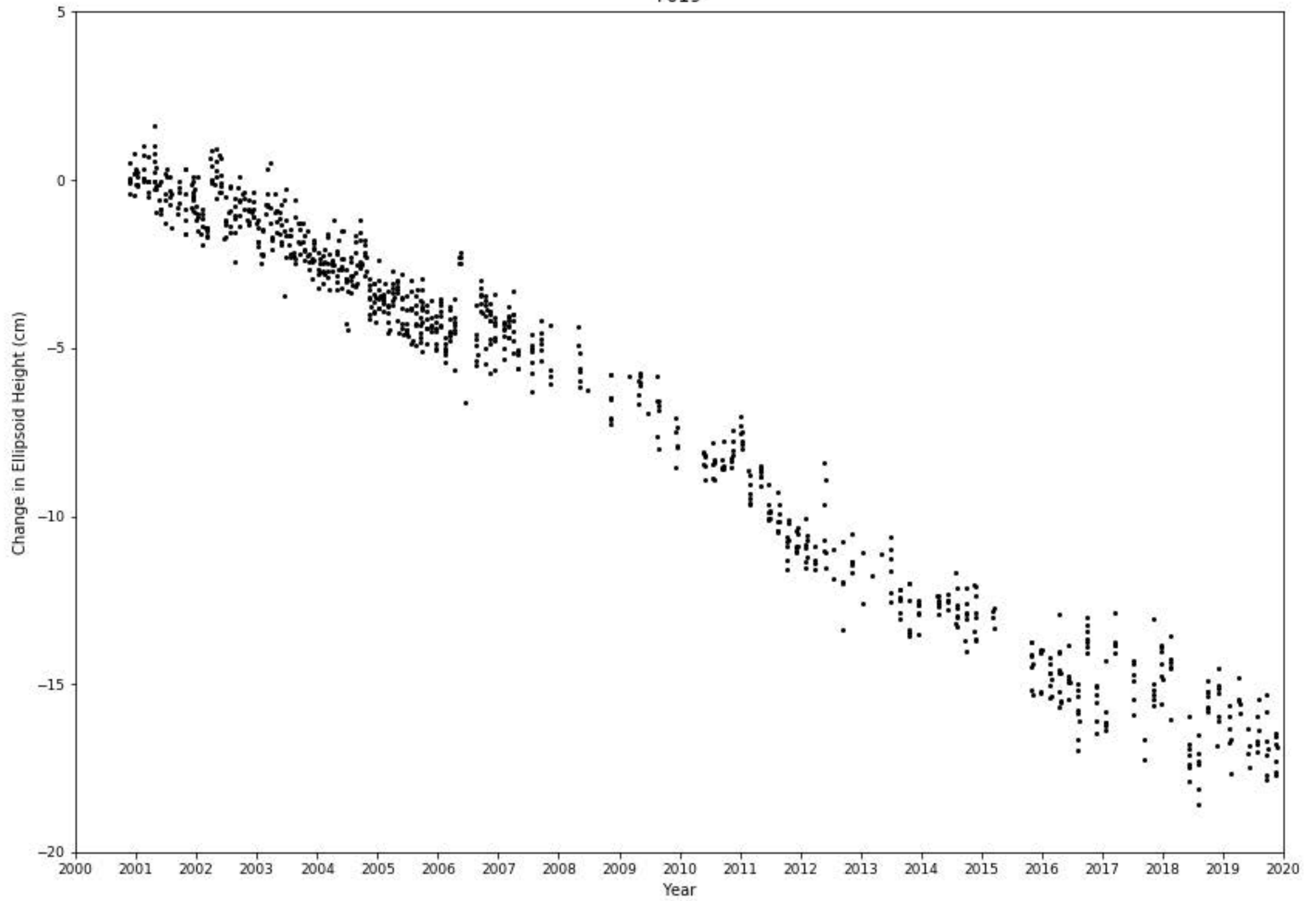
P017



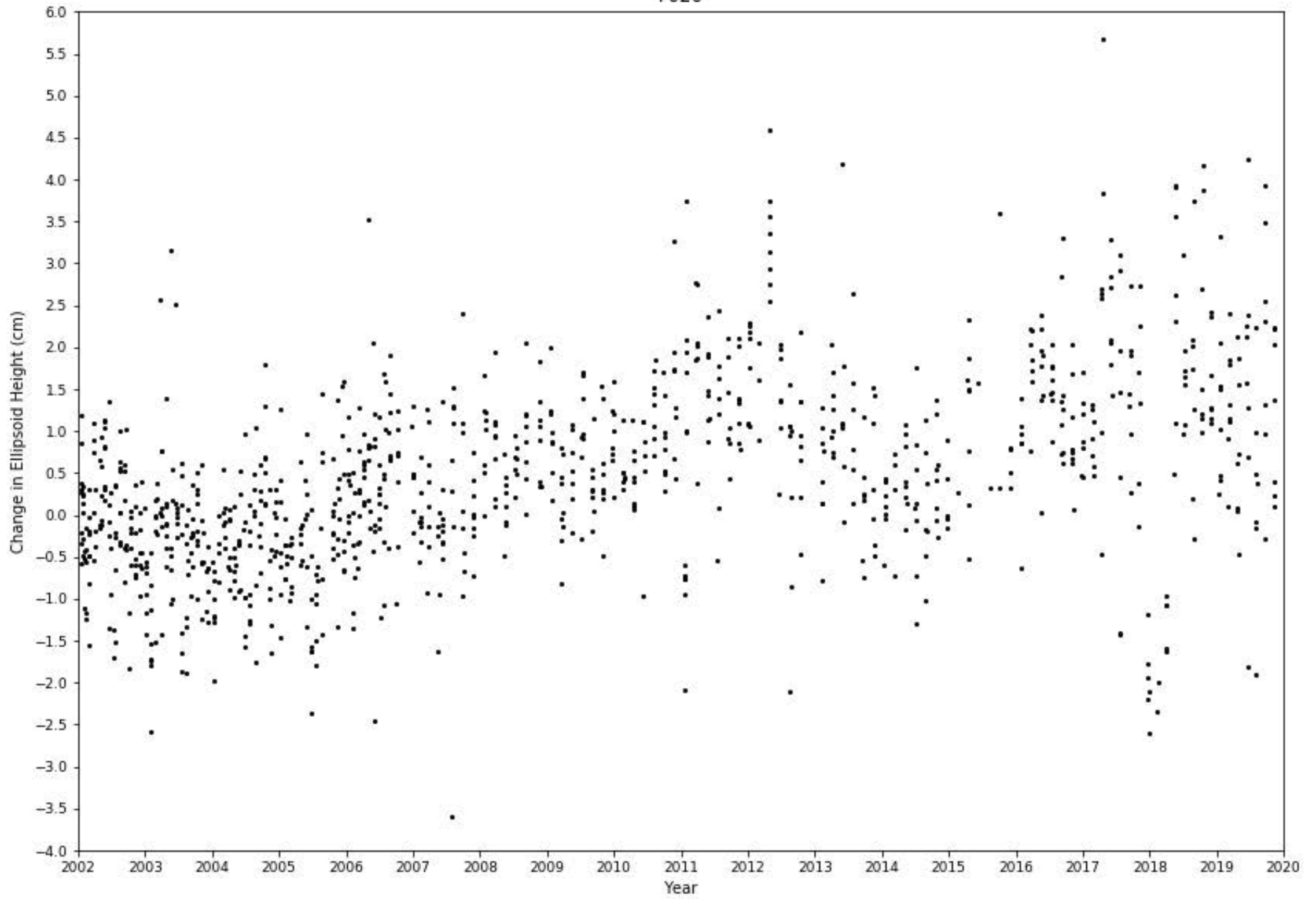
P018



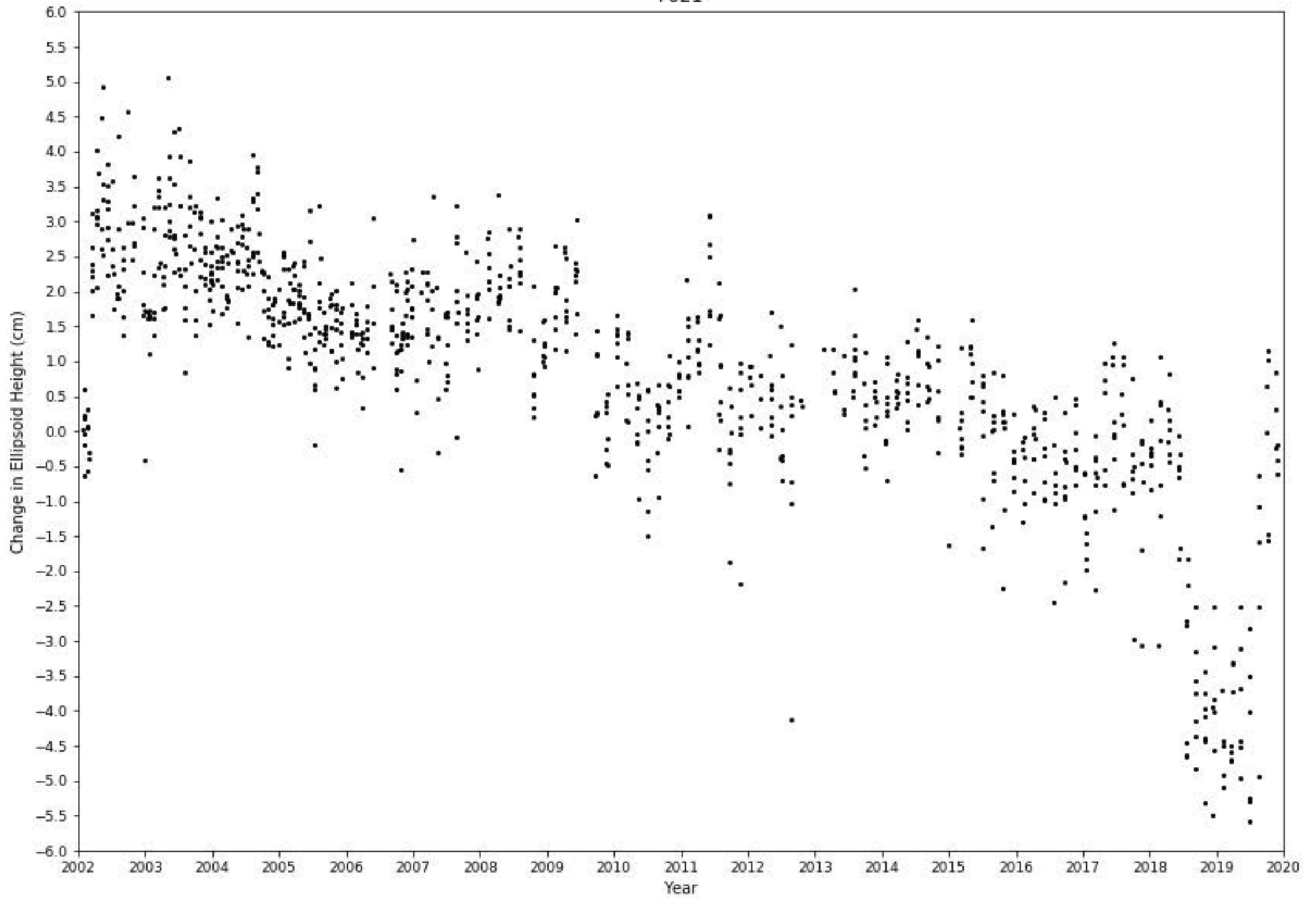
P019



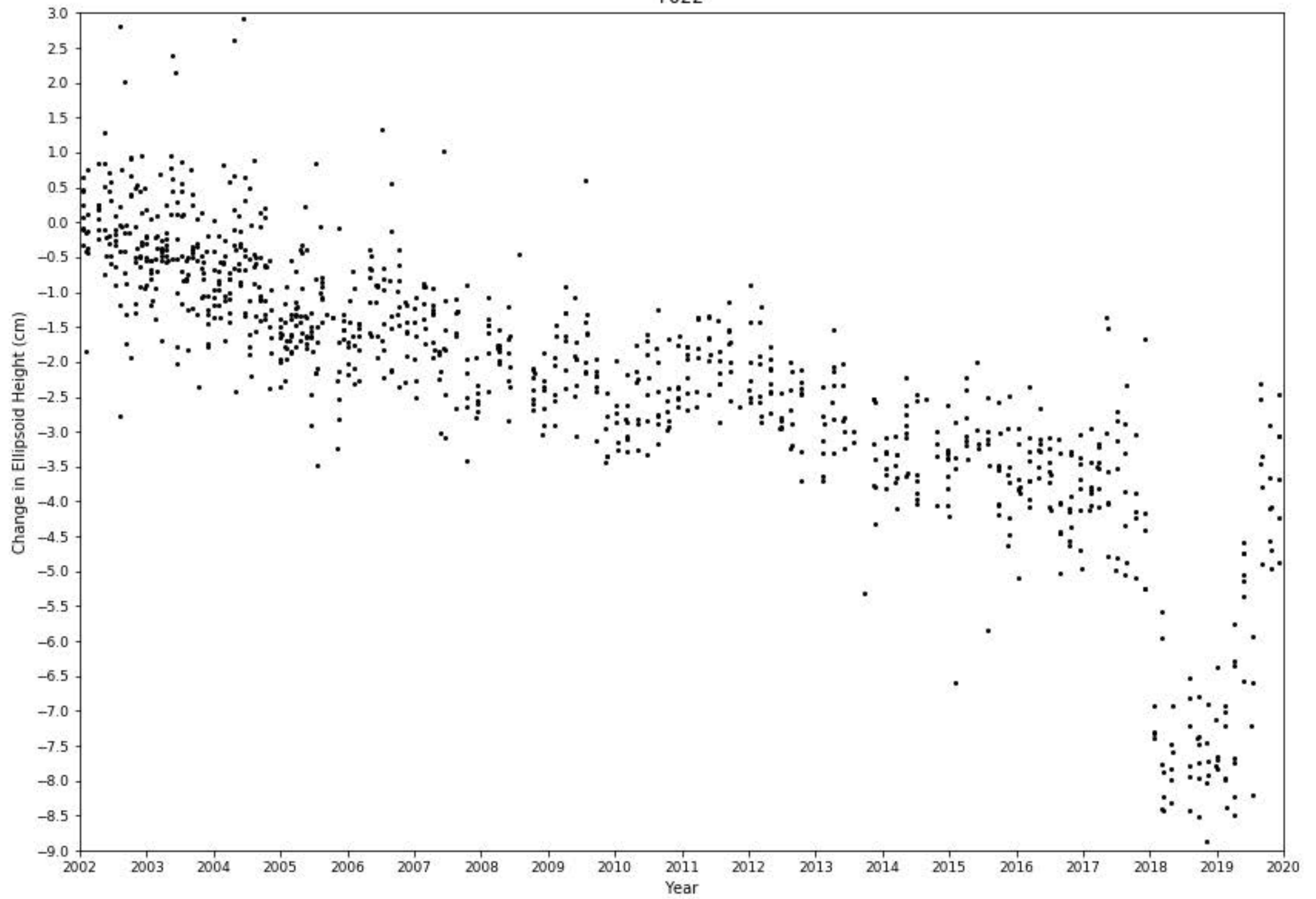
P020



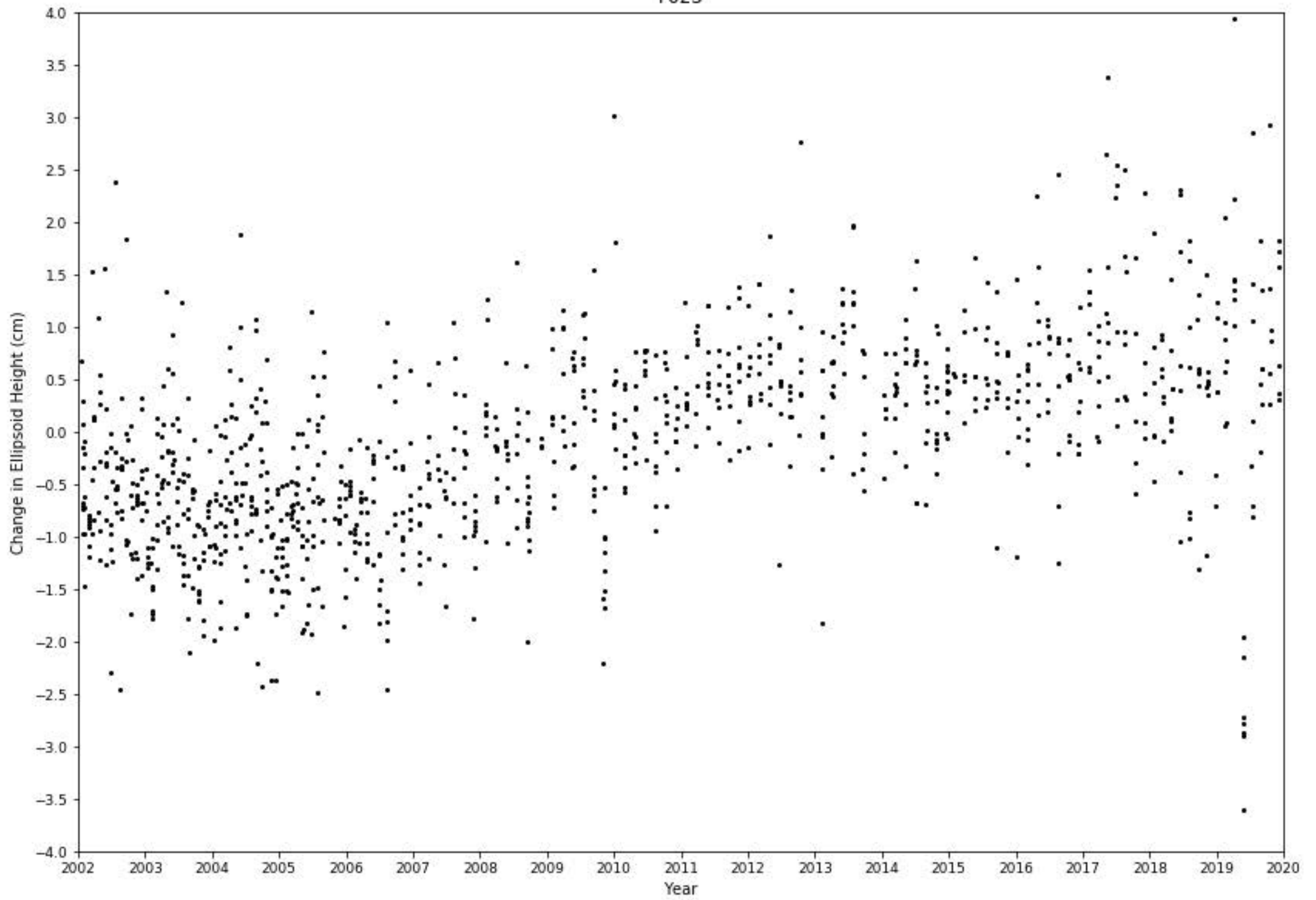
P021



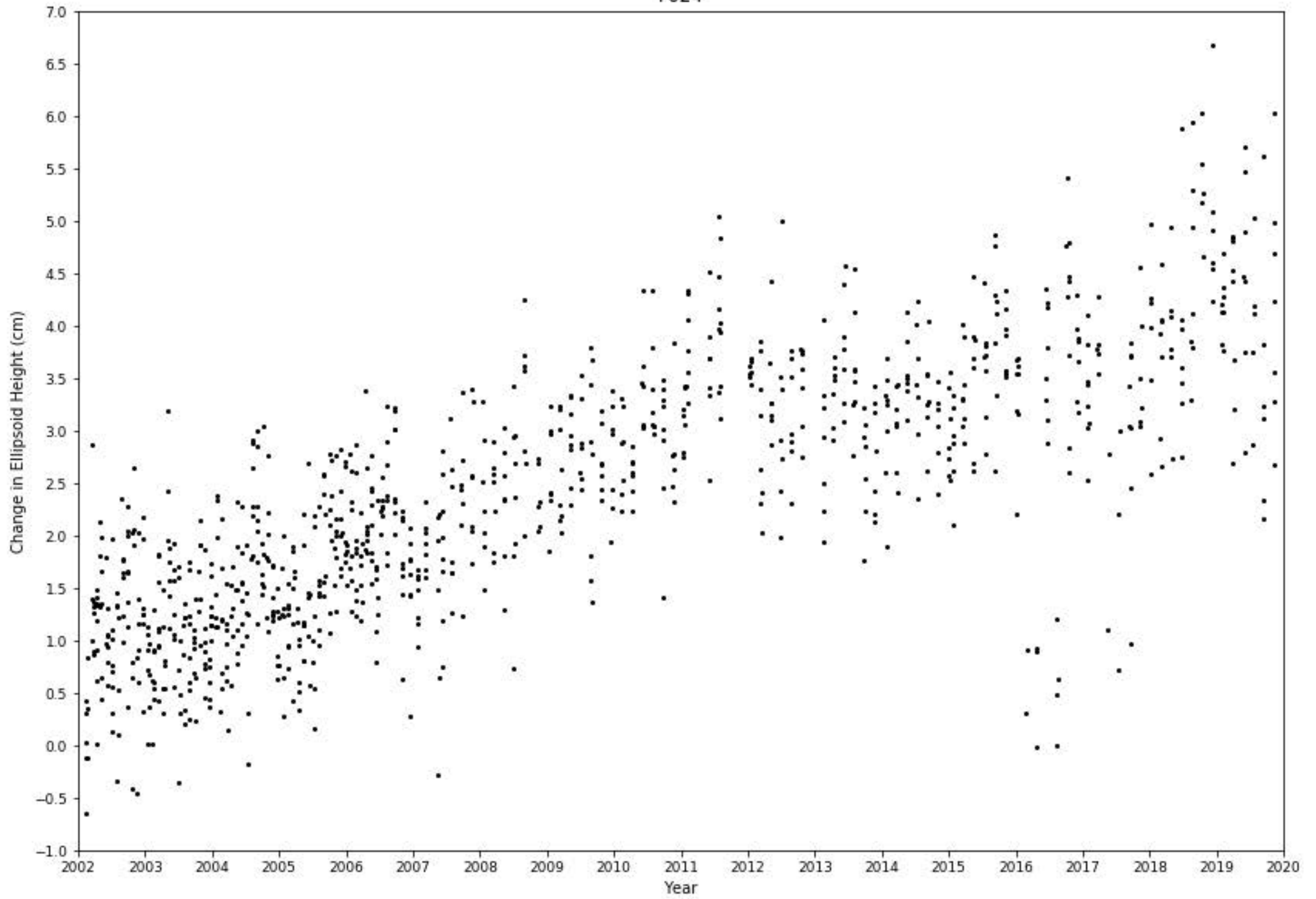
P022



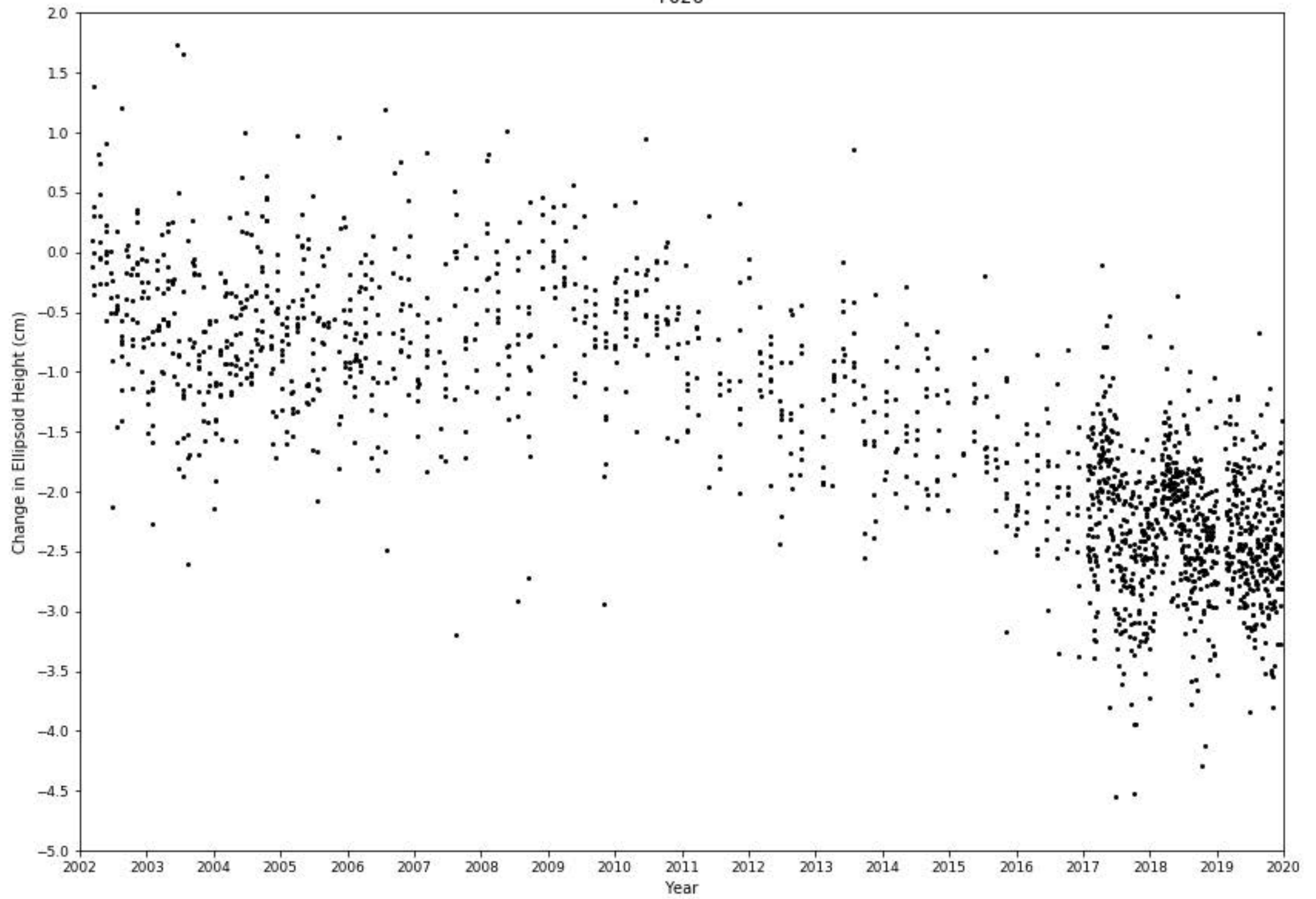
P023



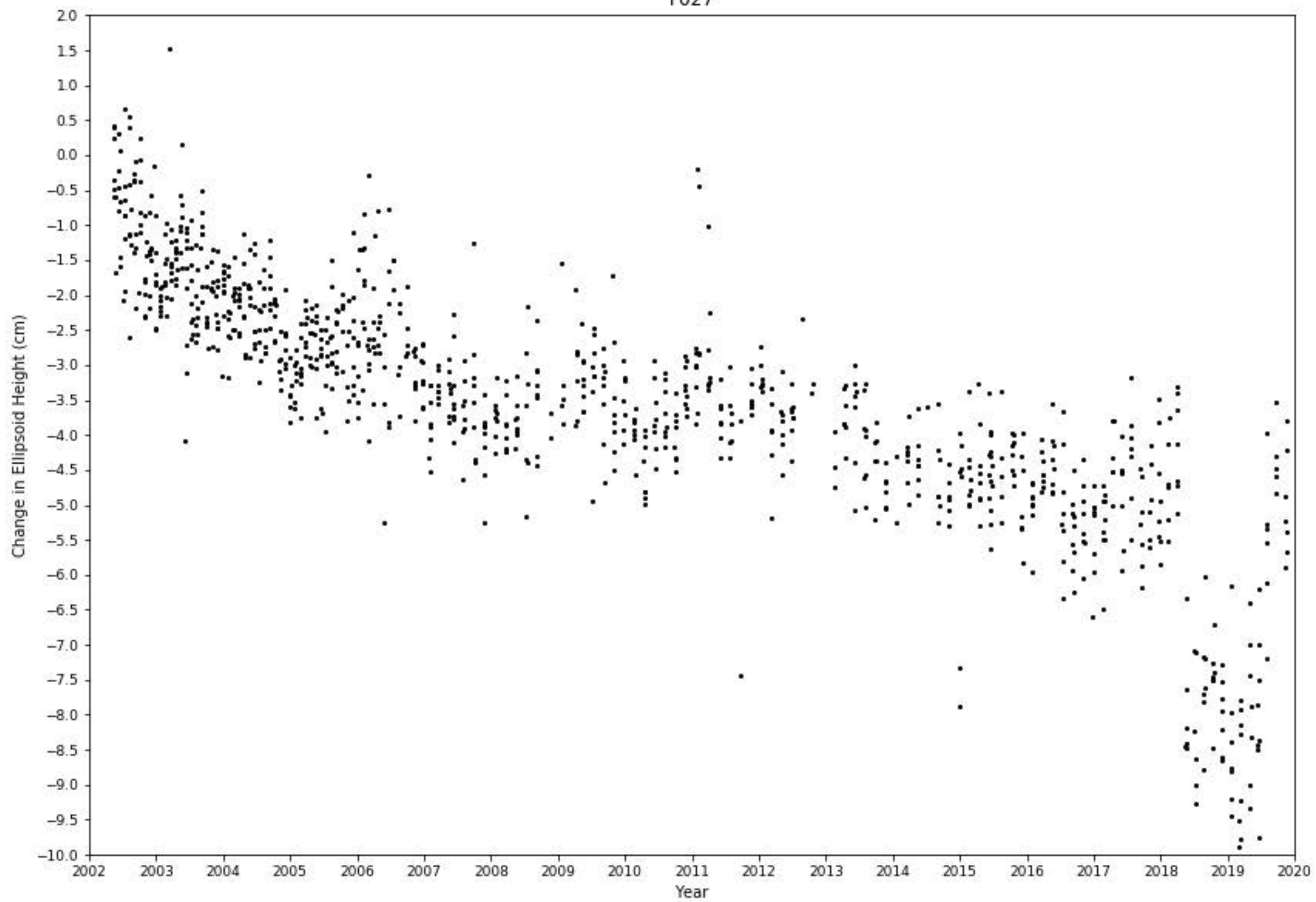
P024



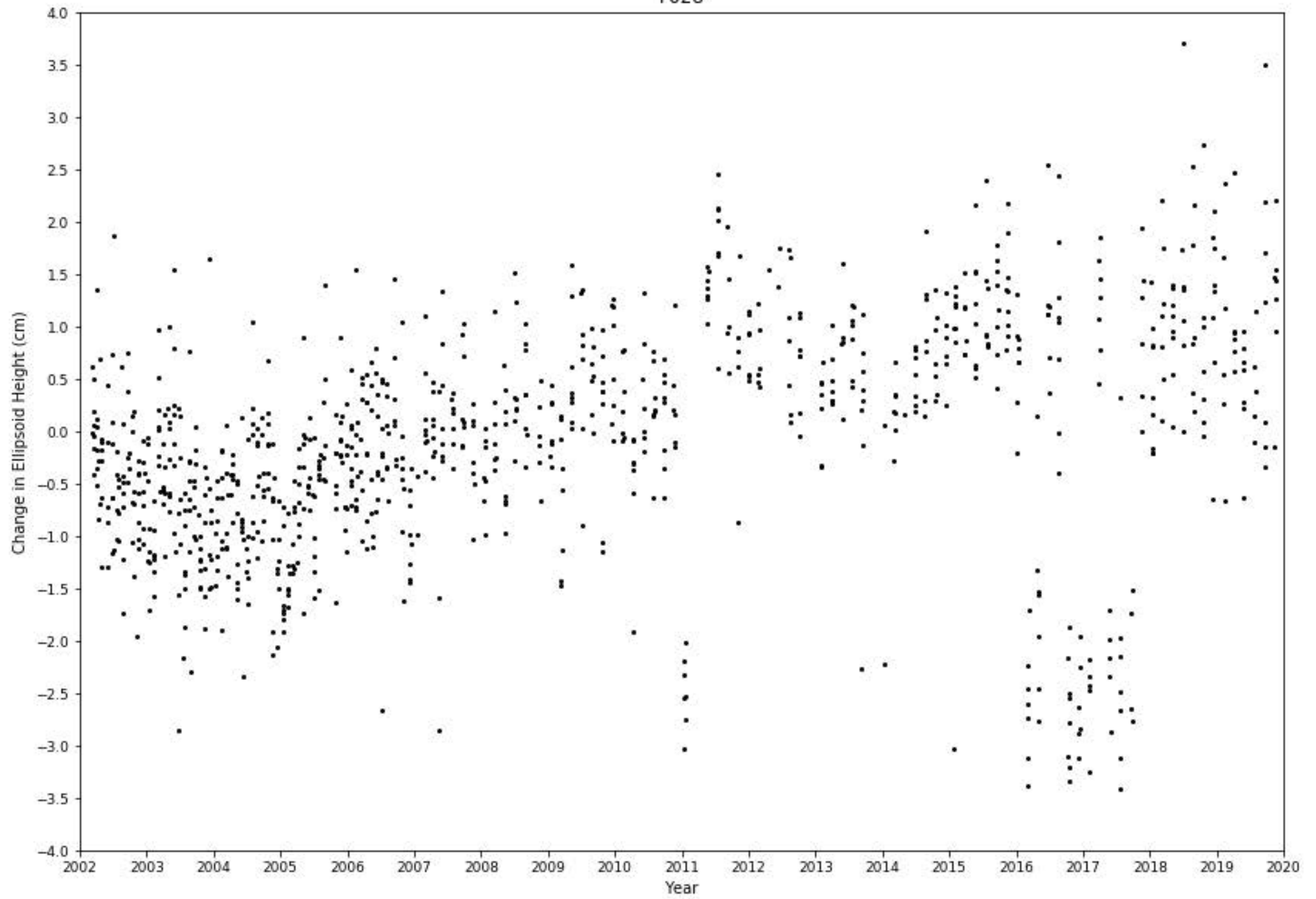
P026



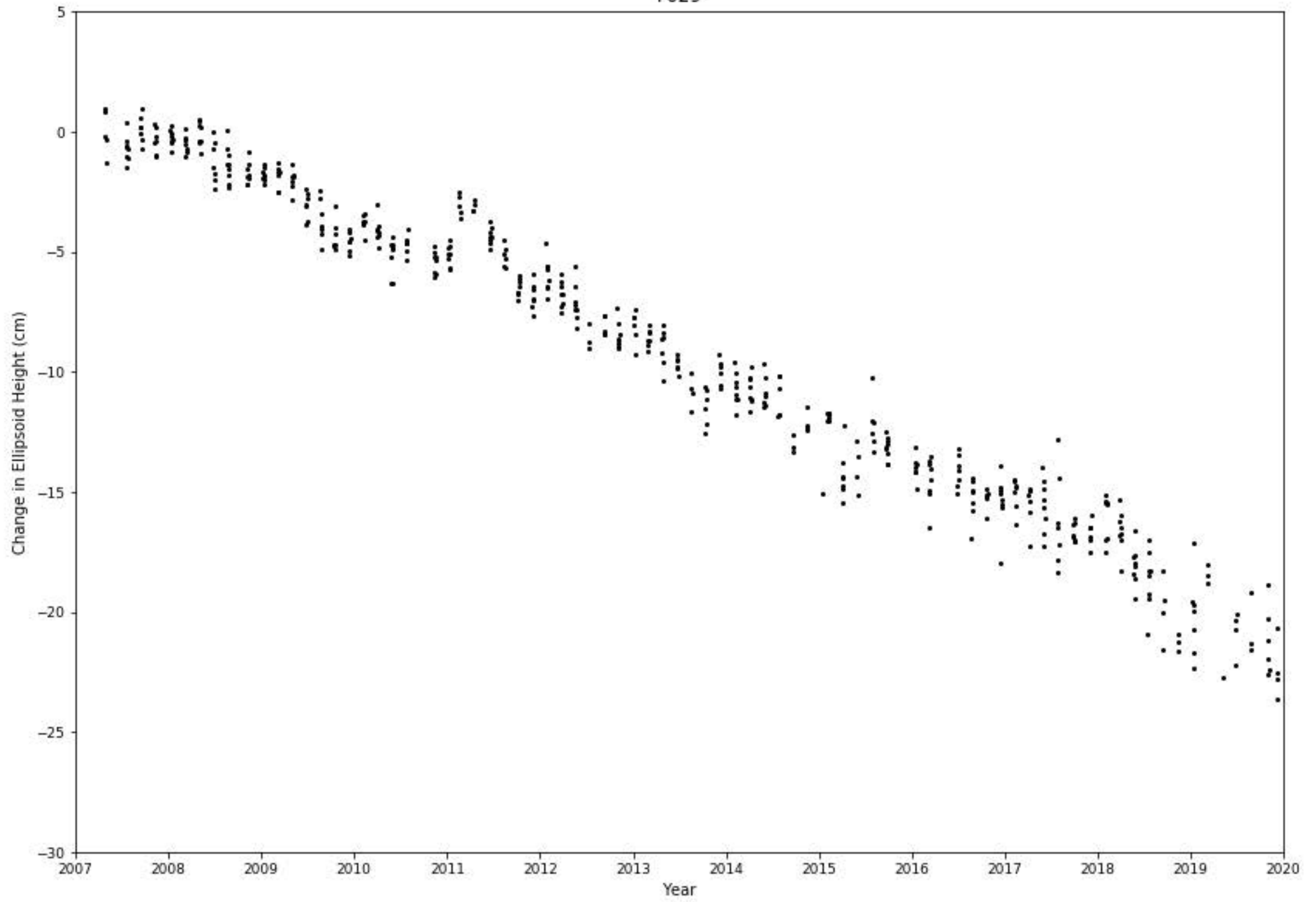
P027



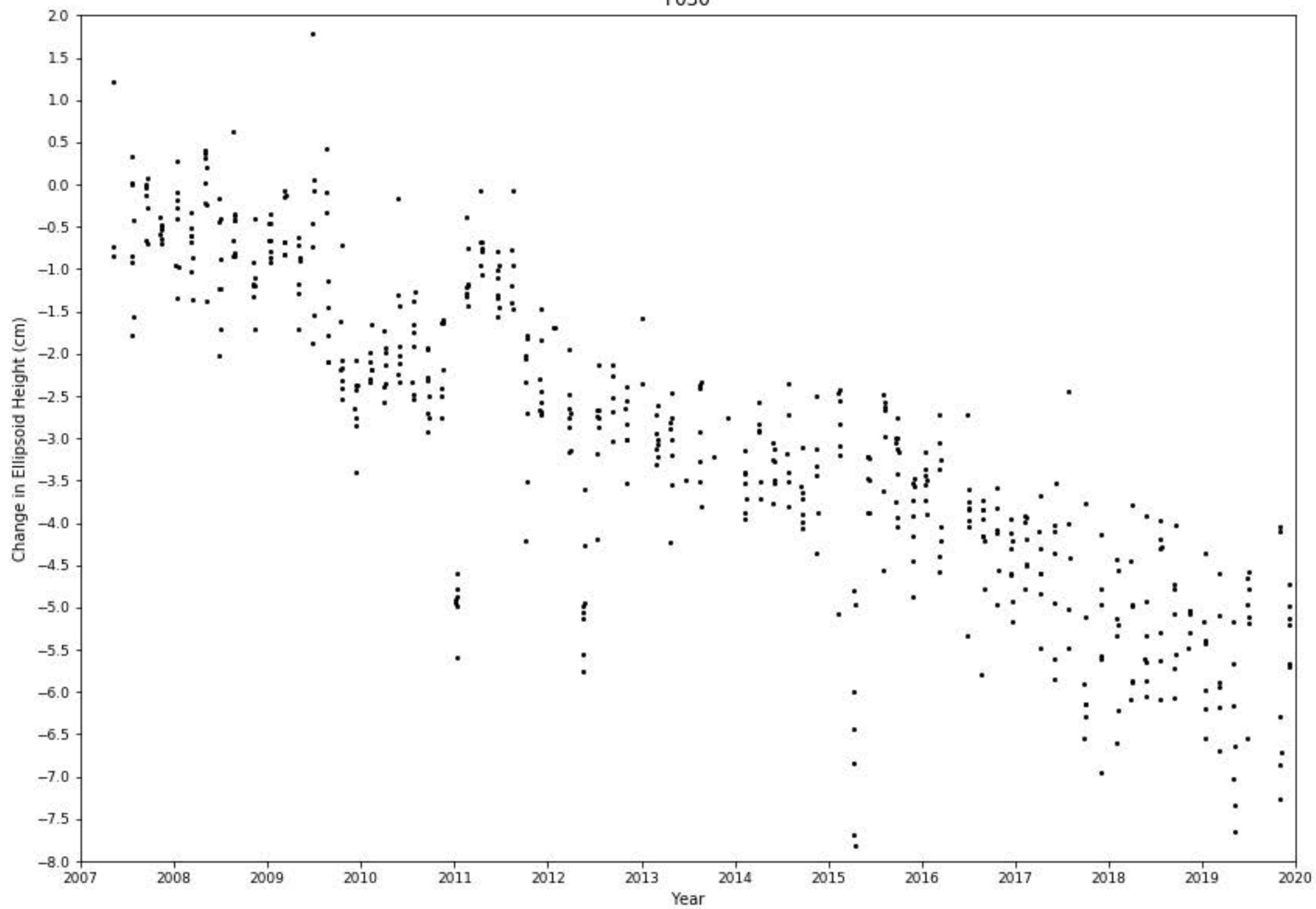
P028



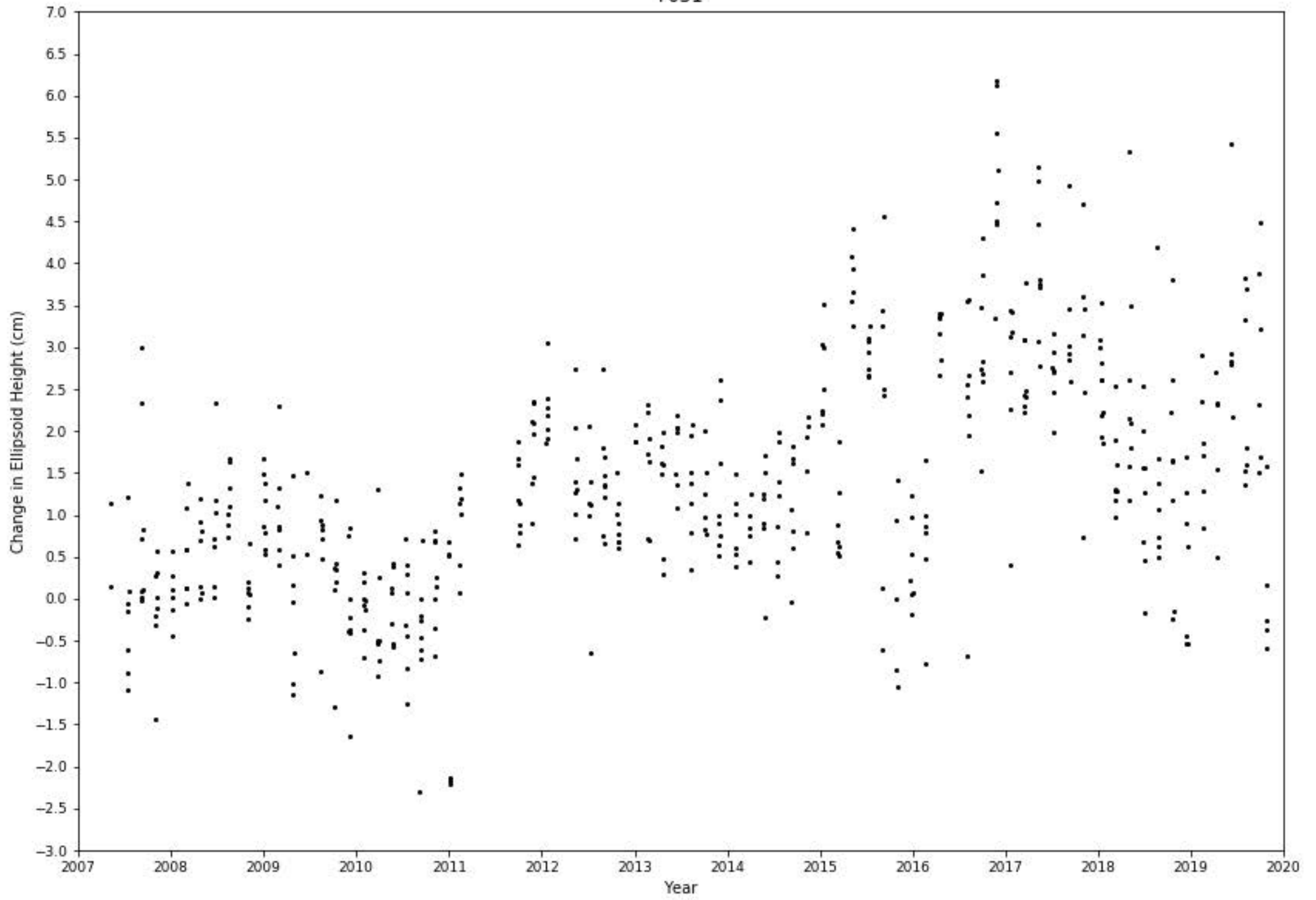
P029



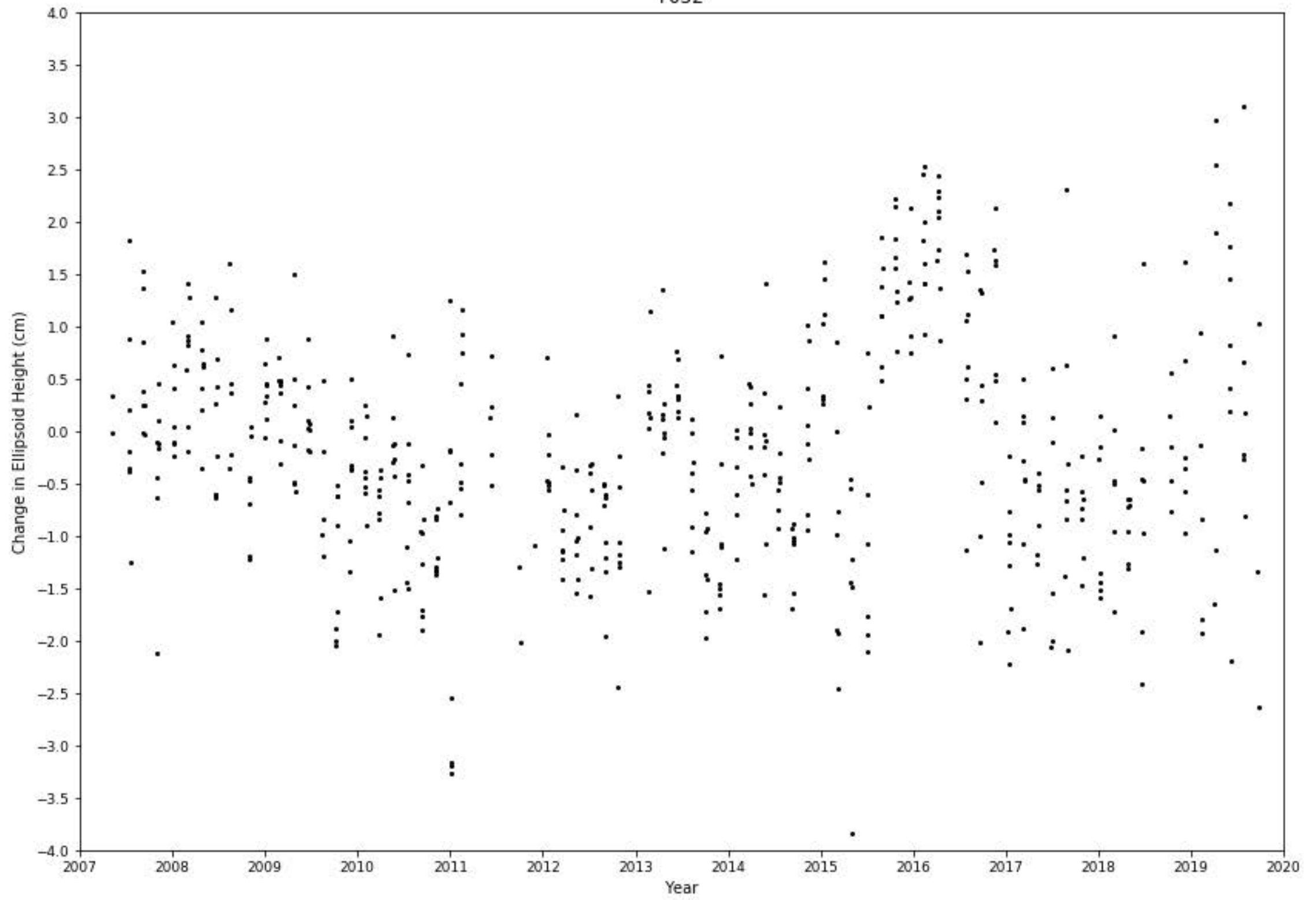
P030



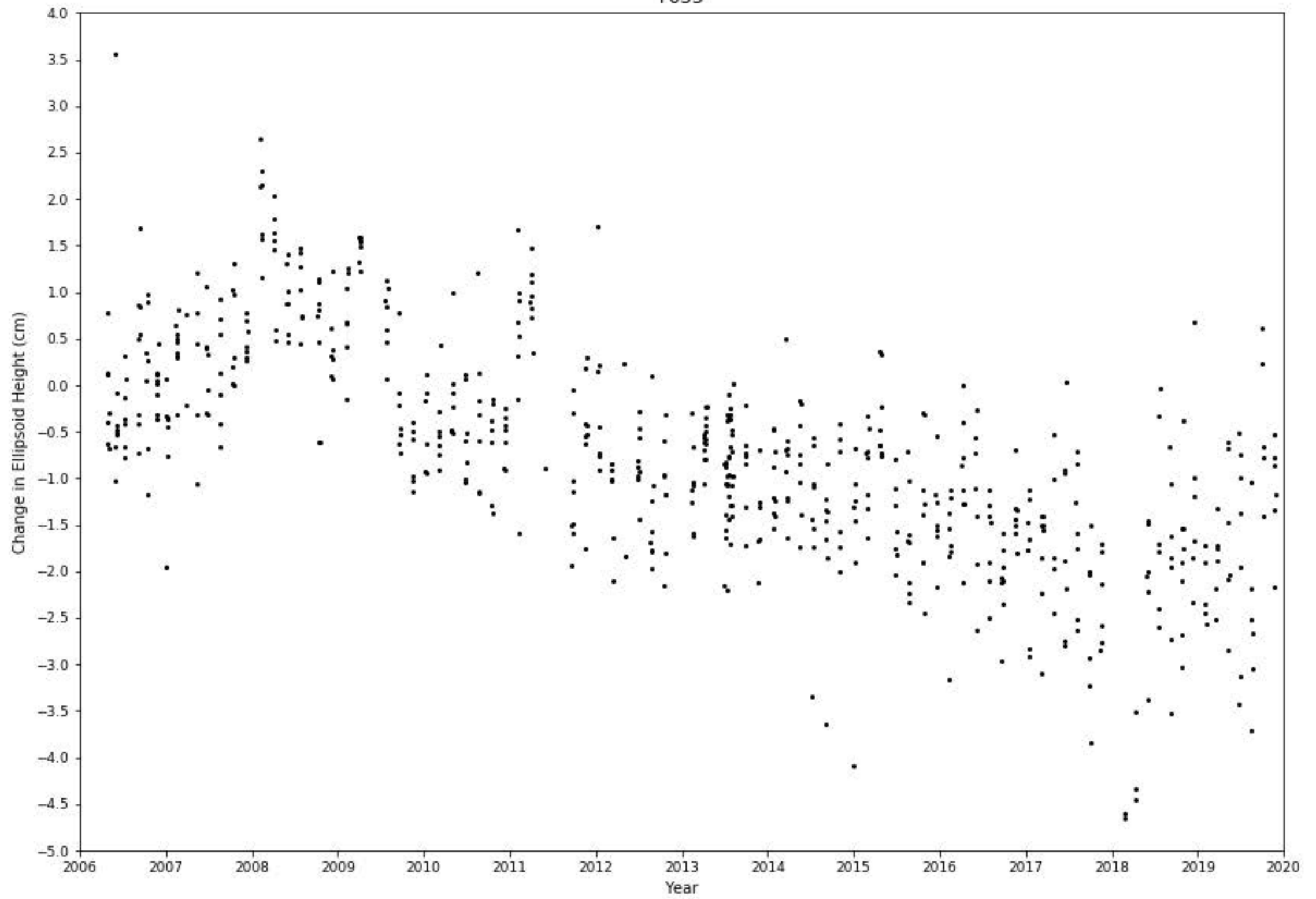
P031



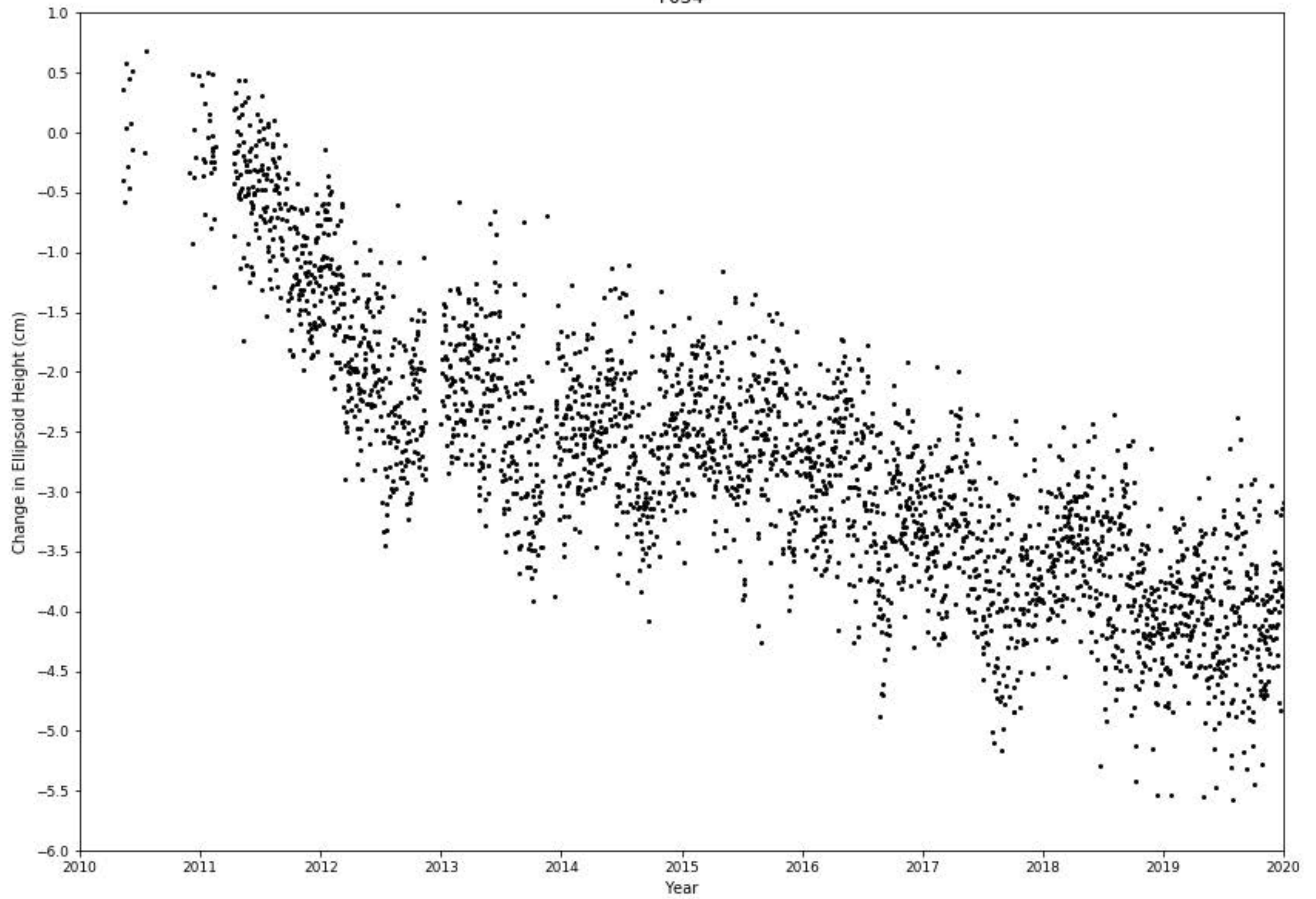
P032



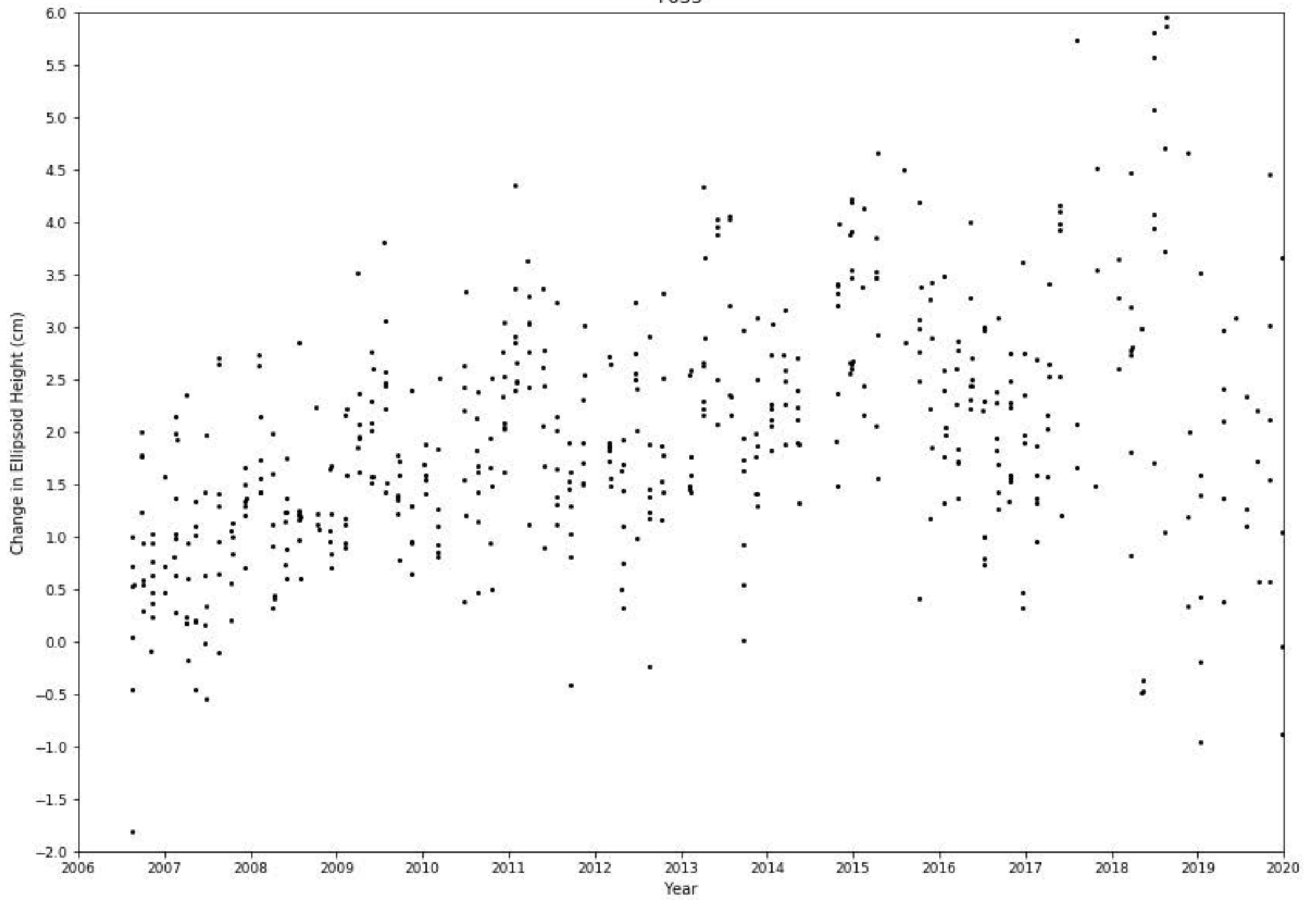
P033



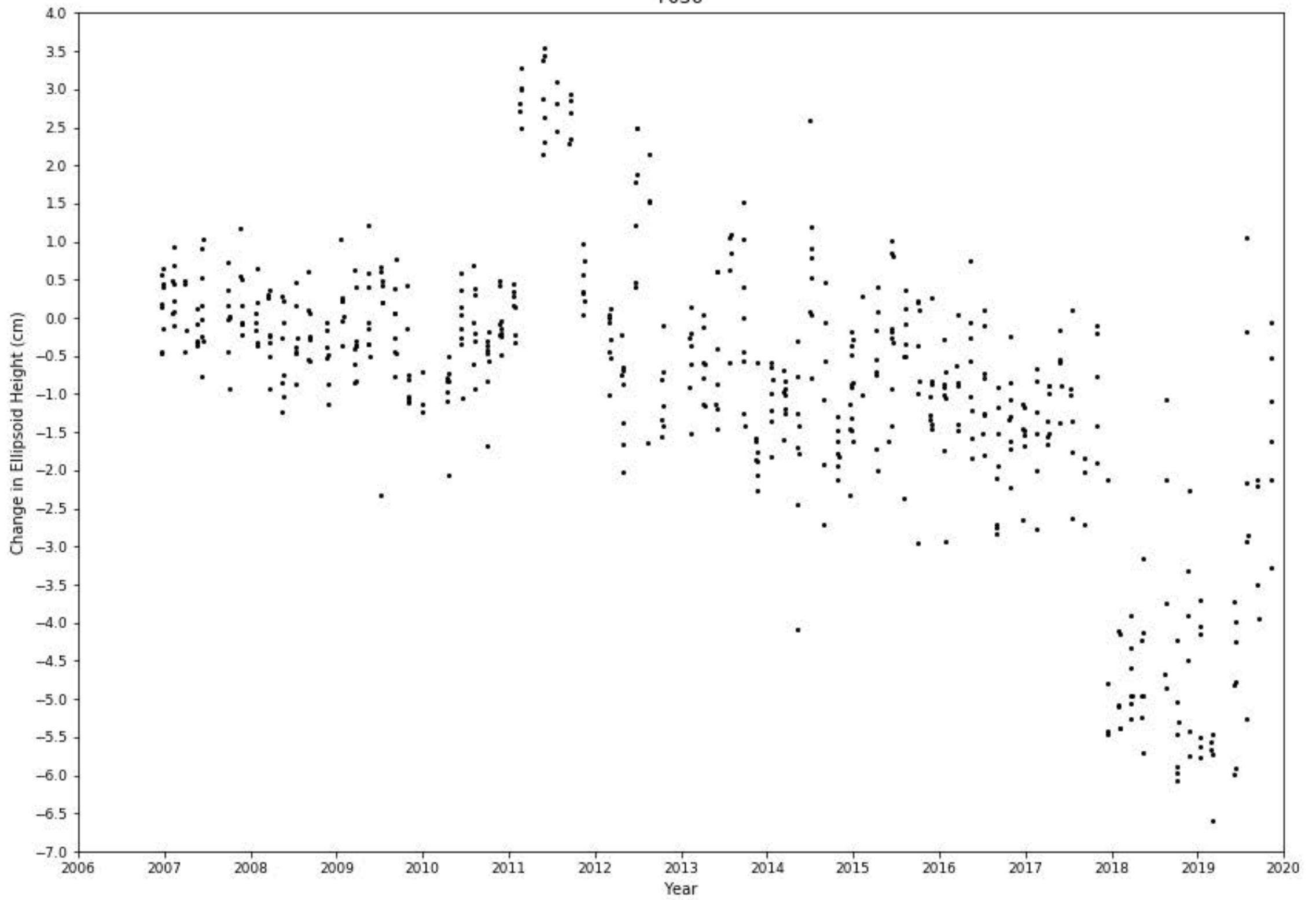
P034



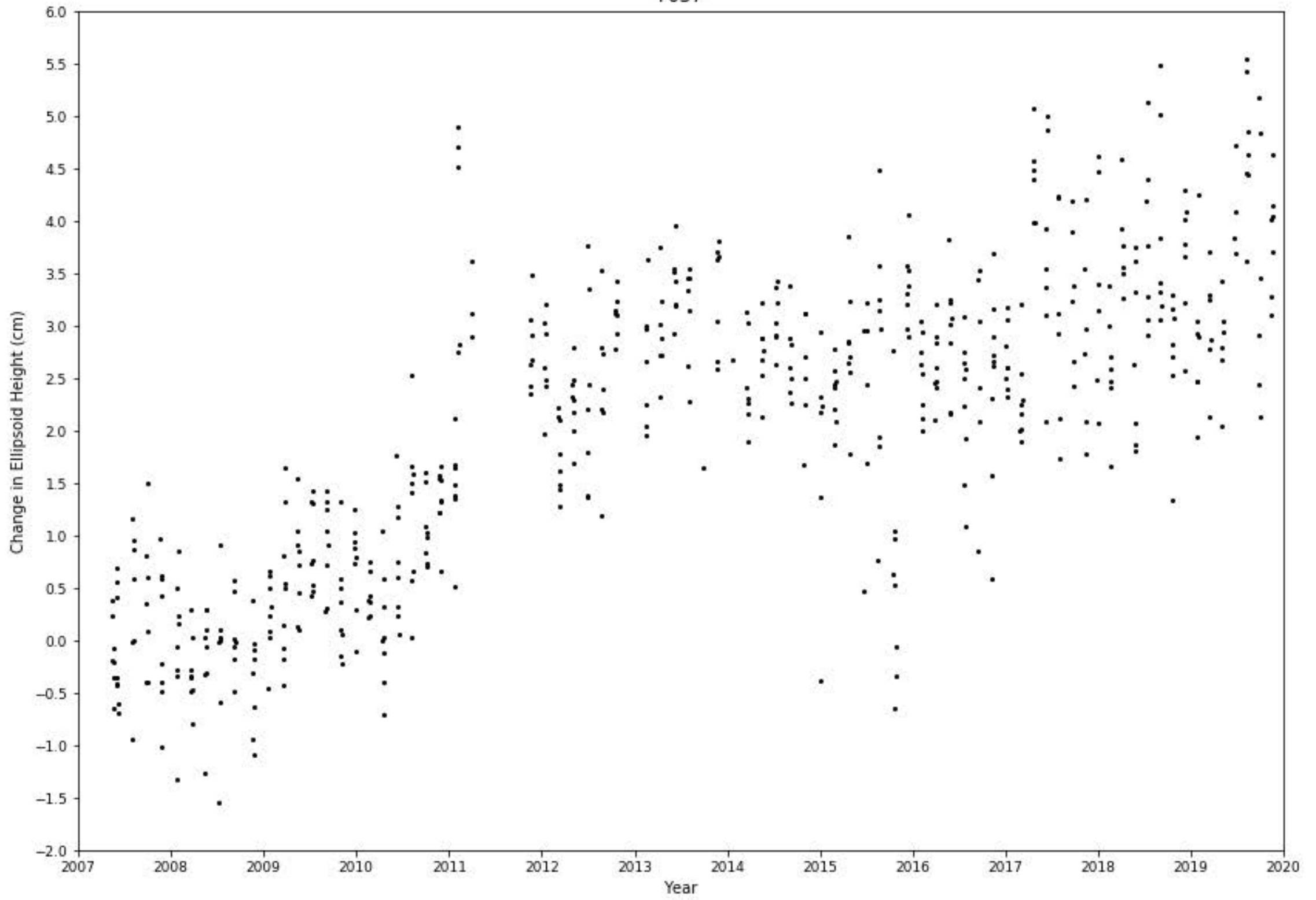
P035



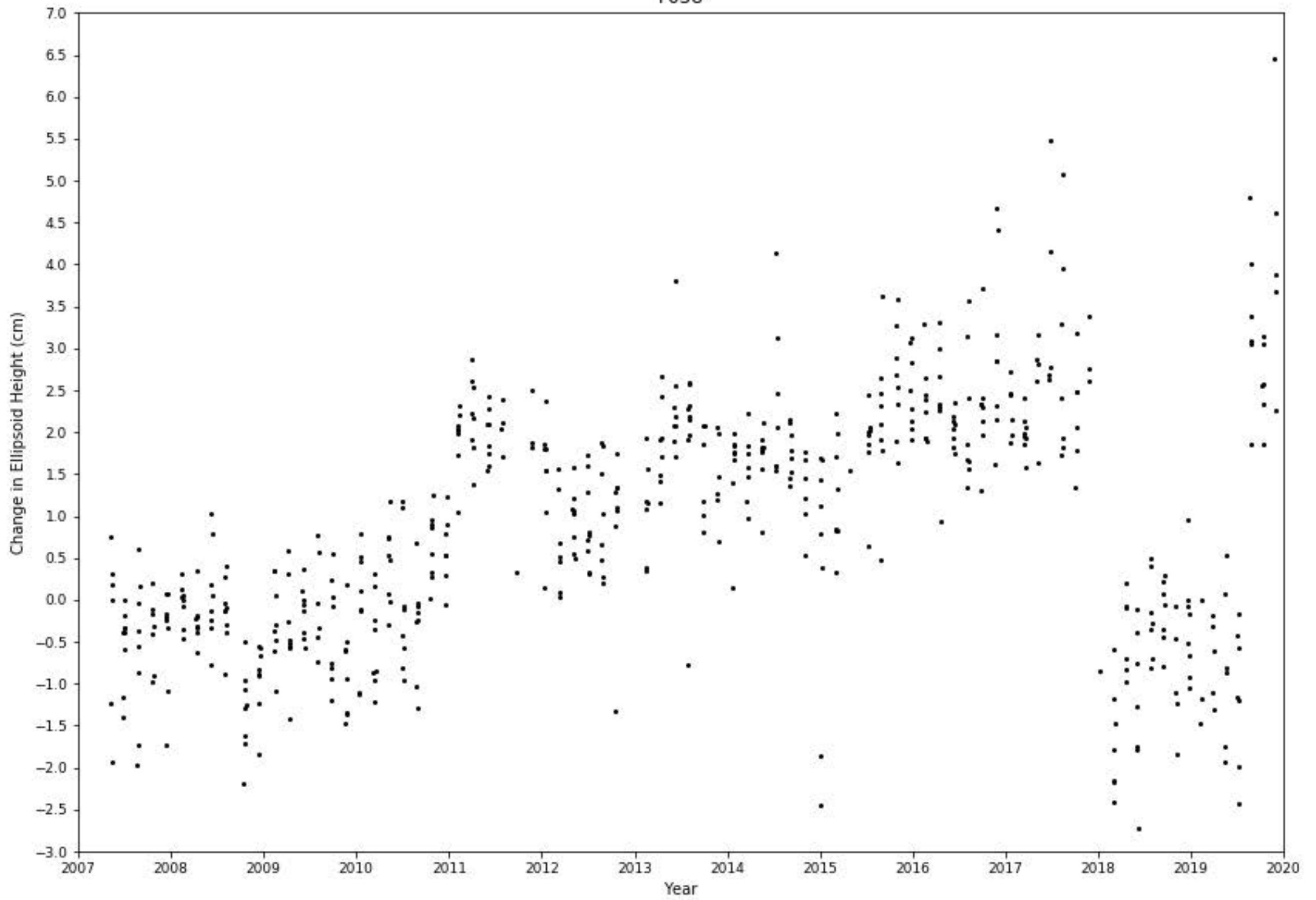
P036



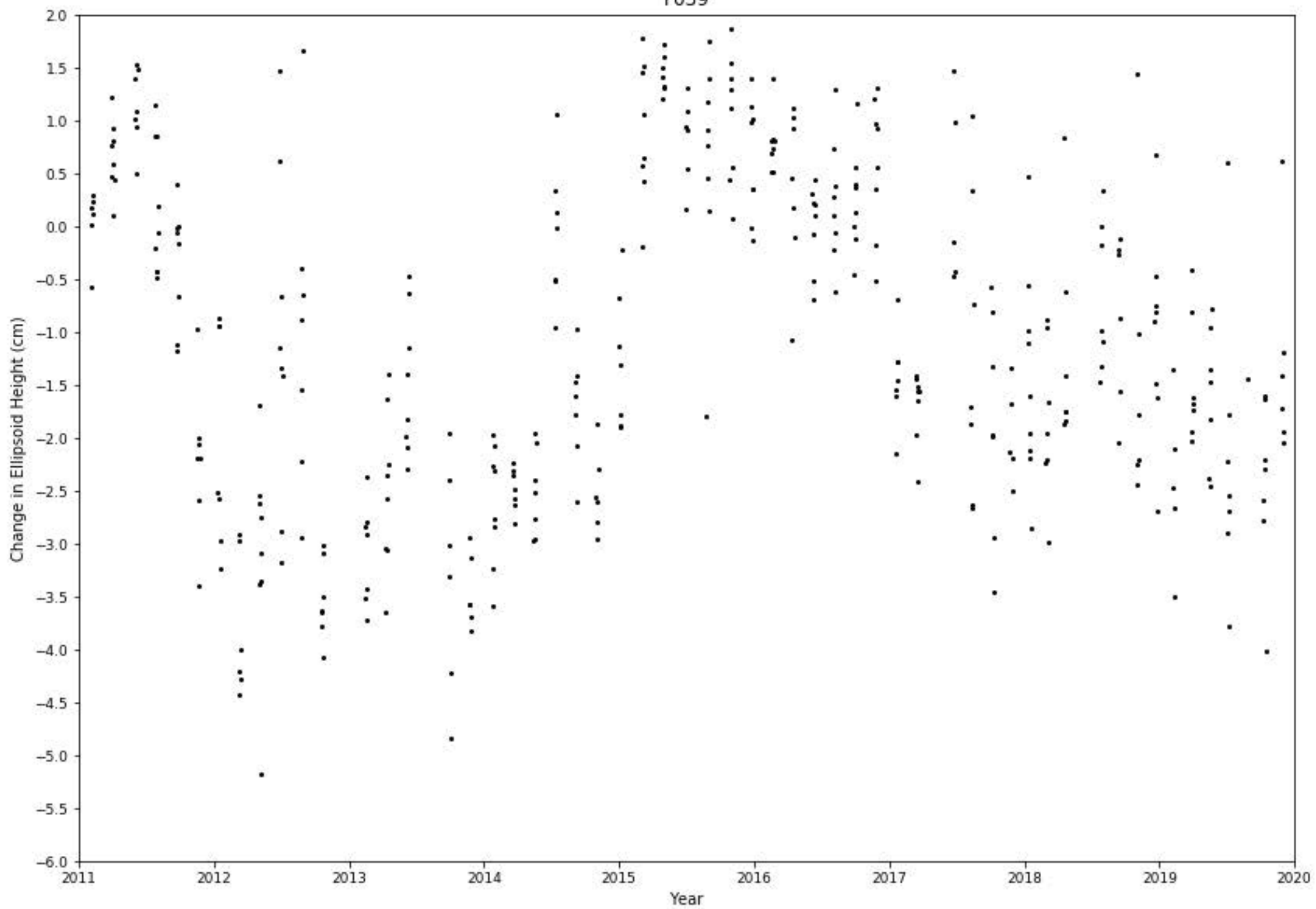
P037



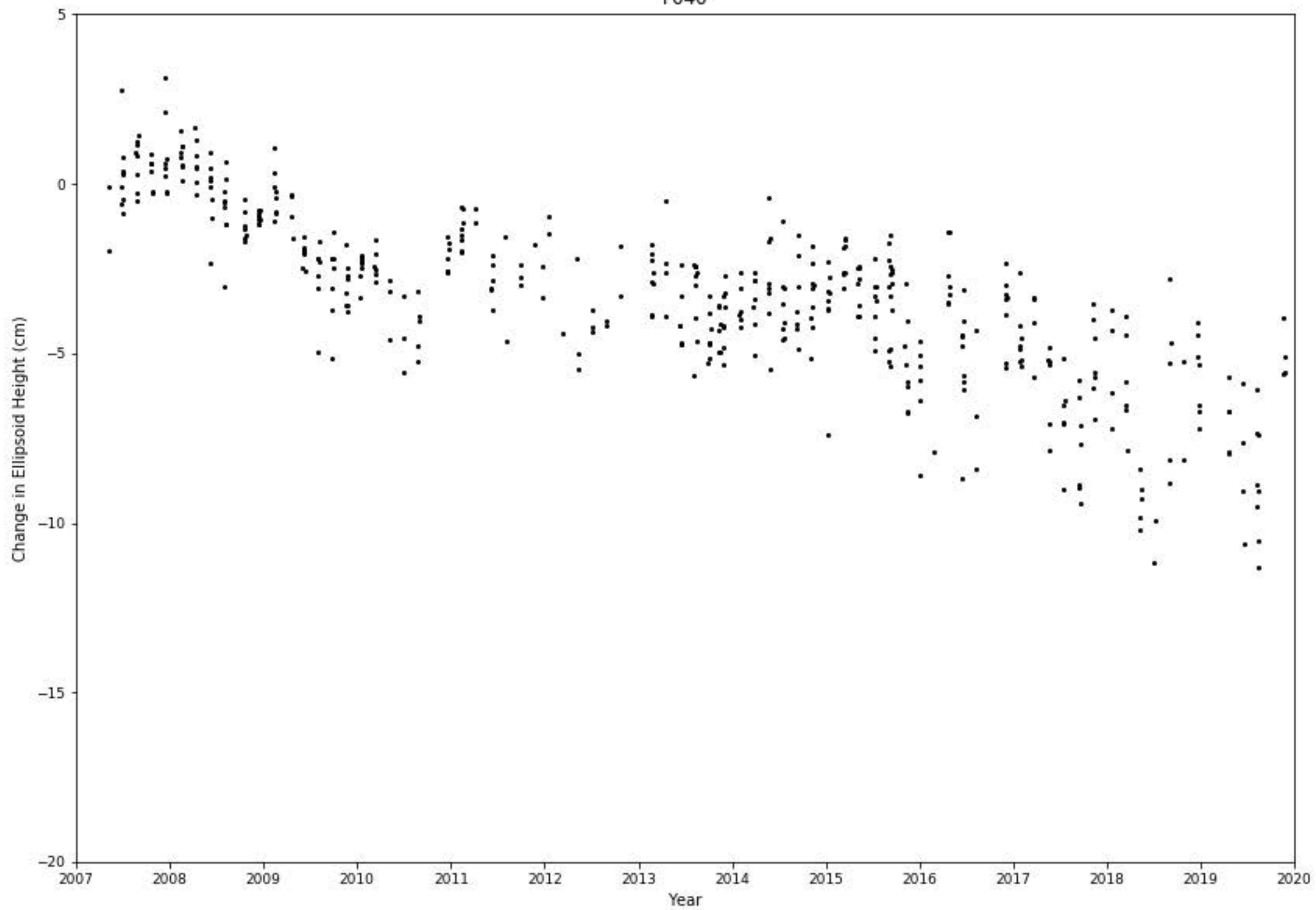
P038



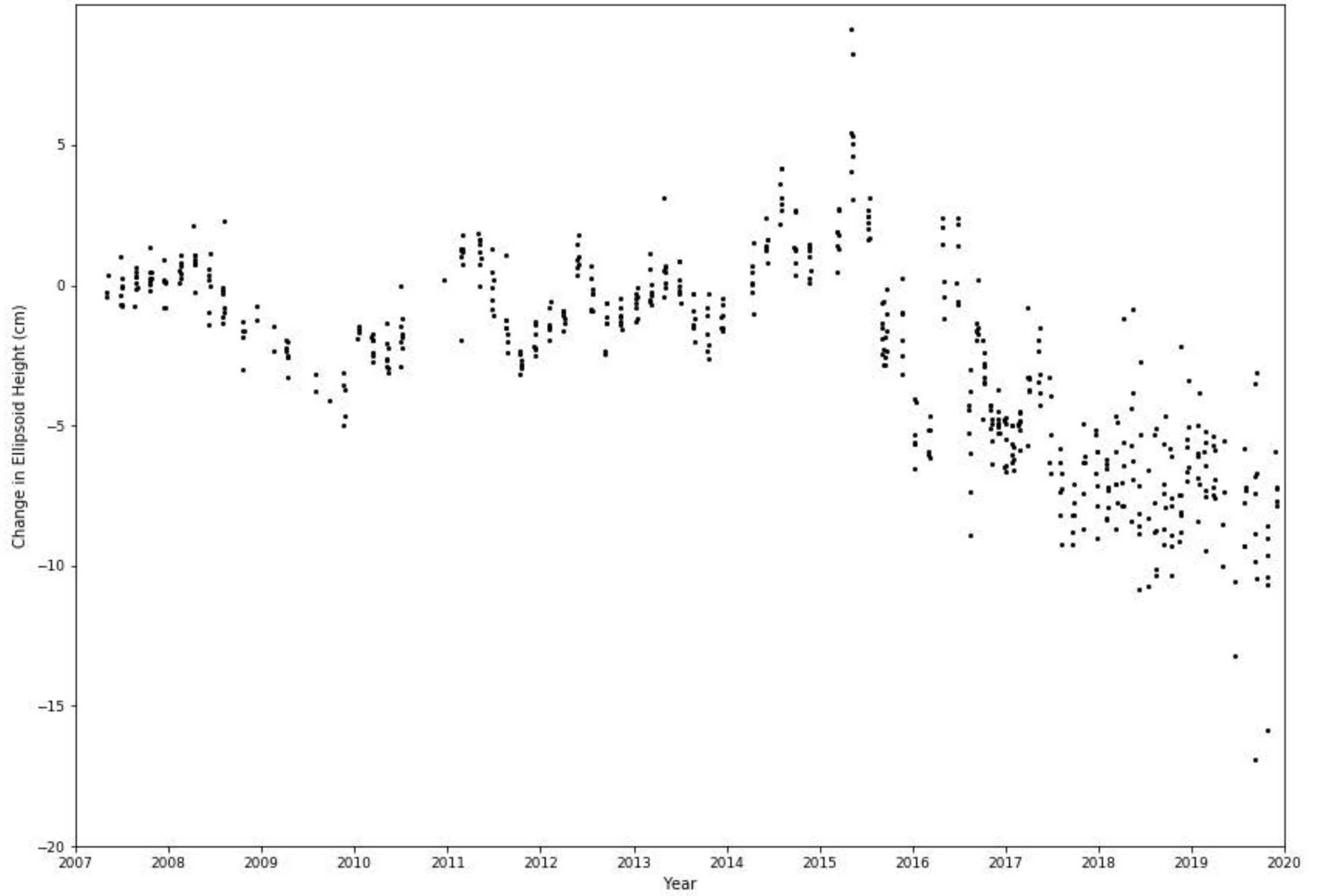
P039



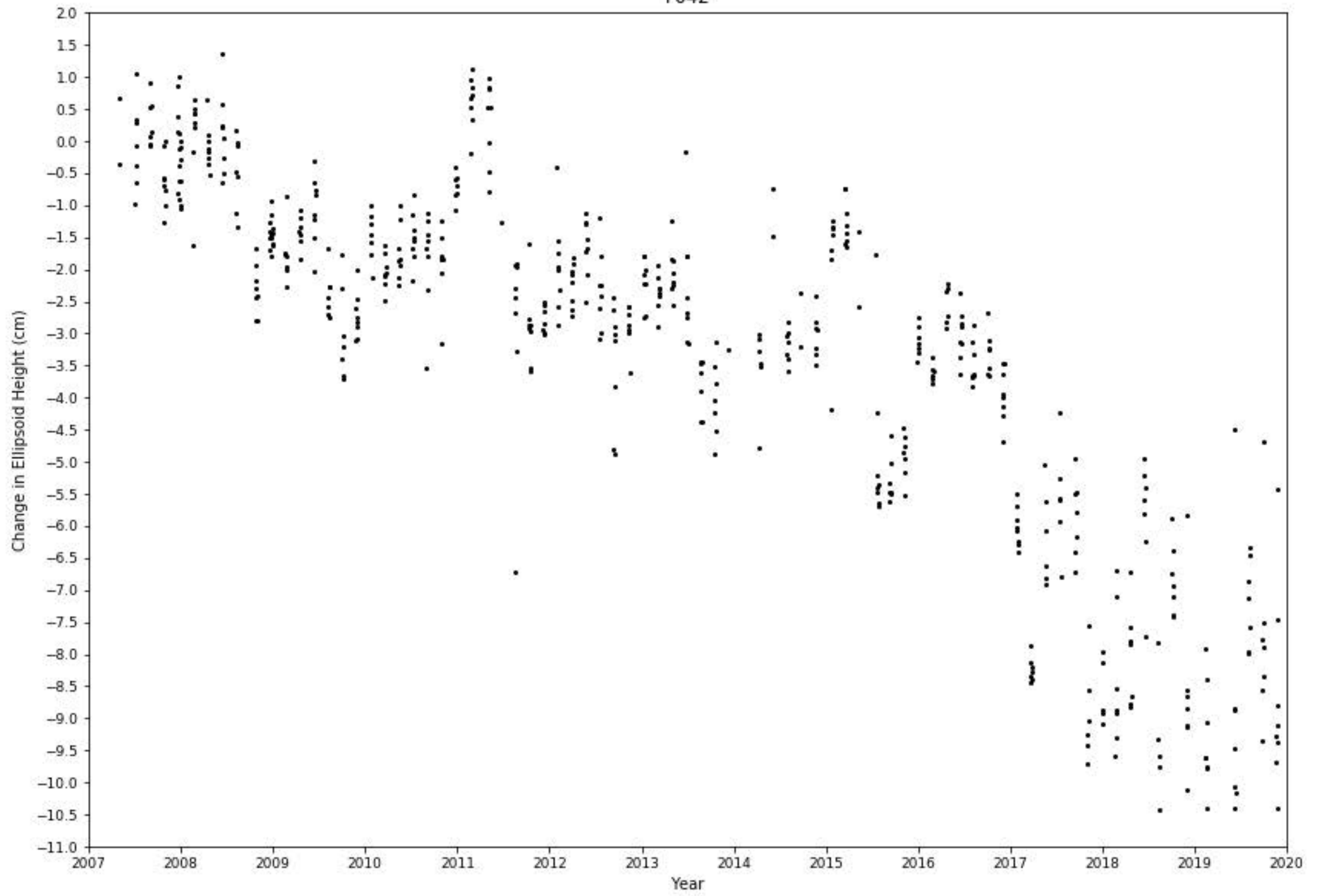
P040



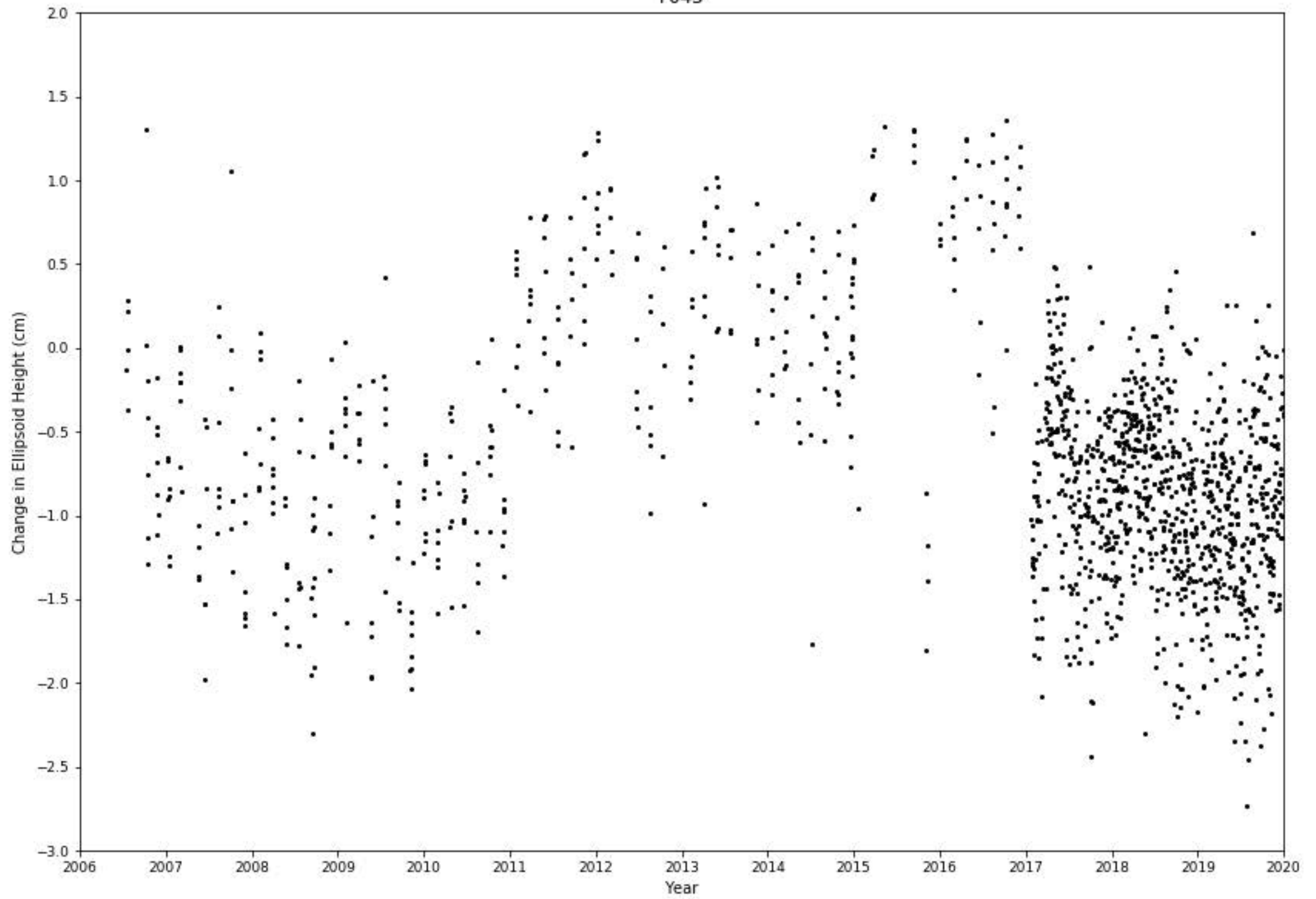
P041



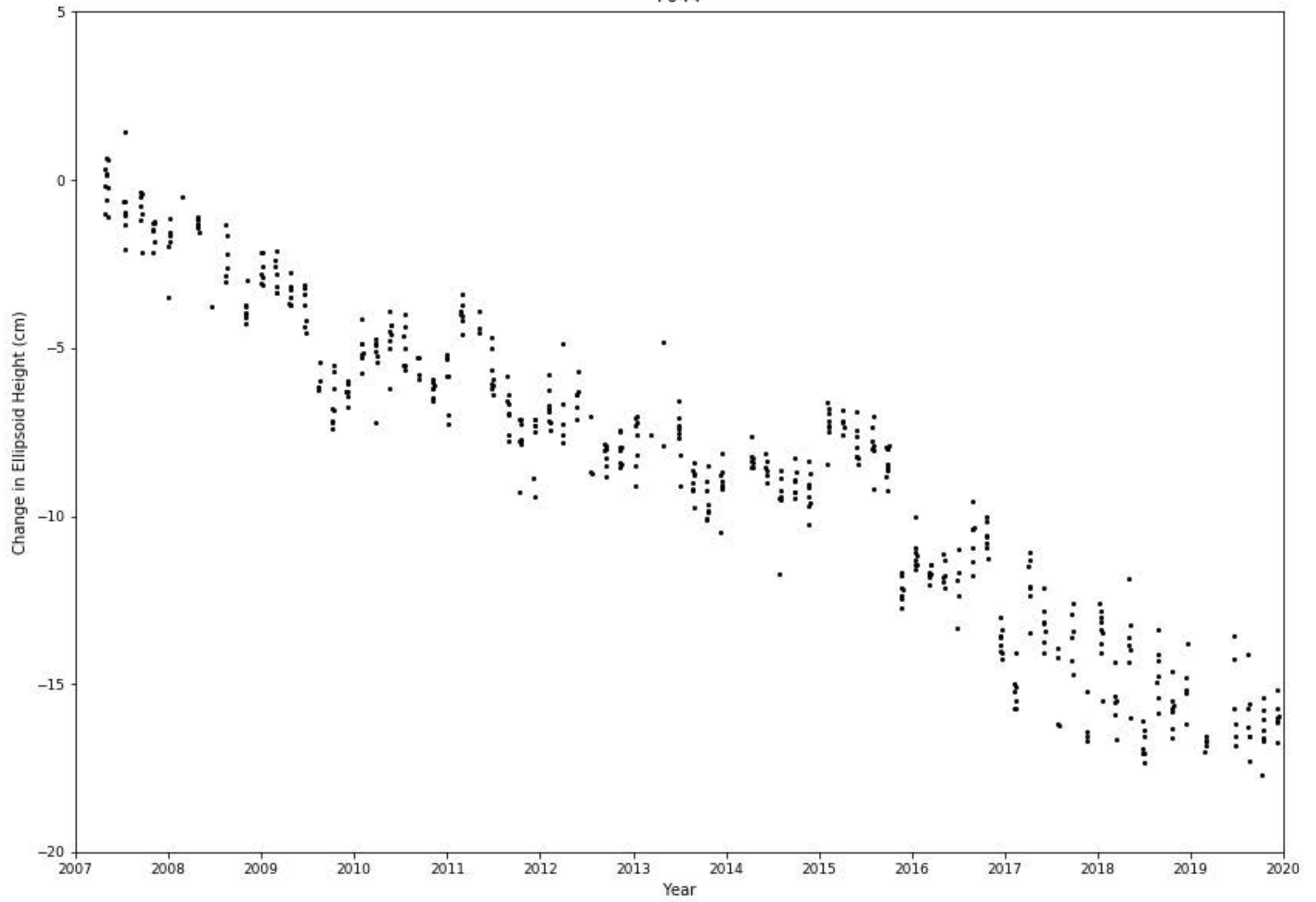
P042



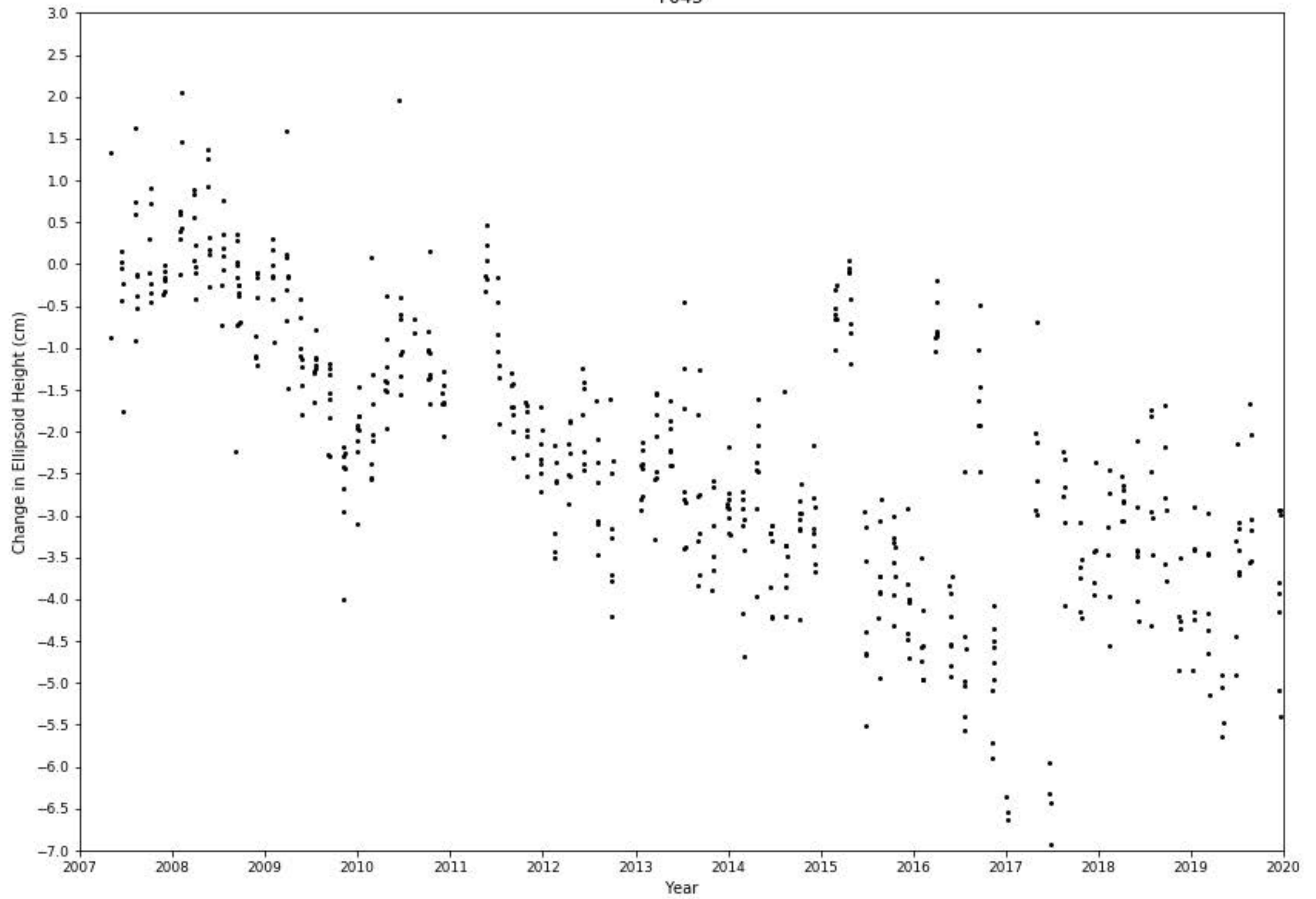
P043



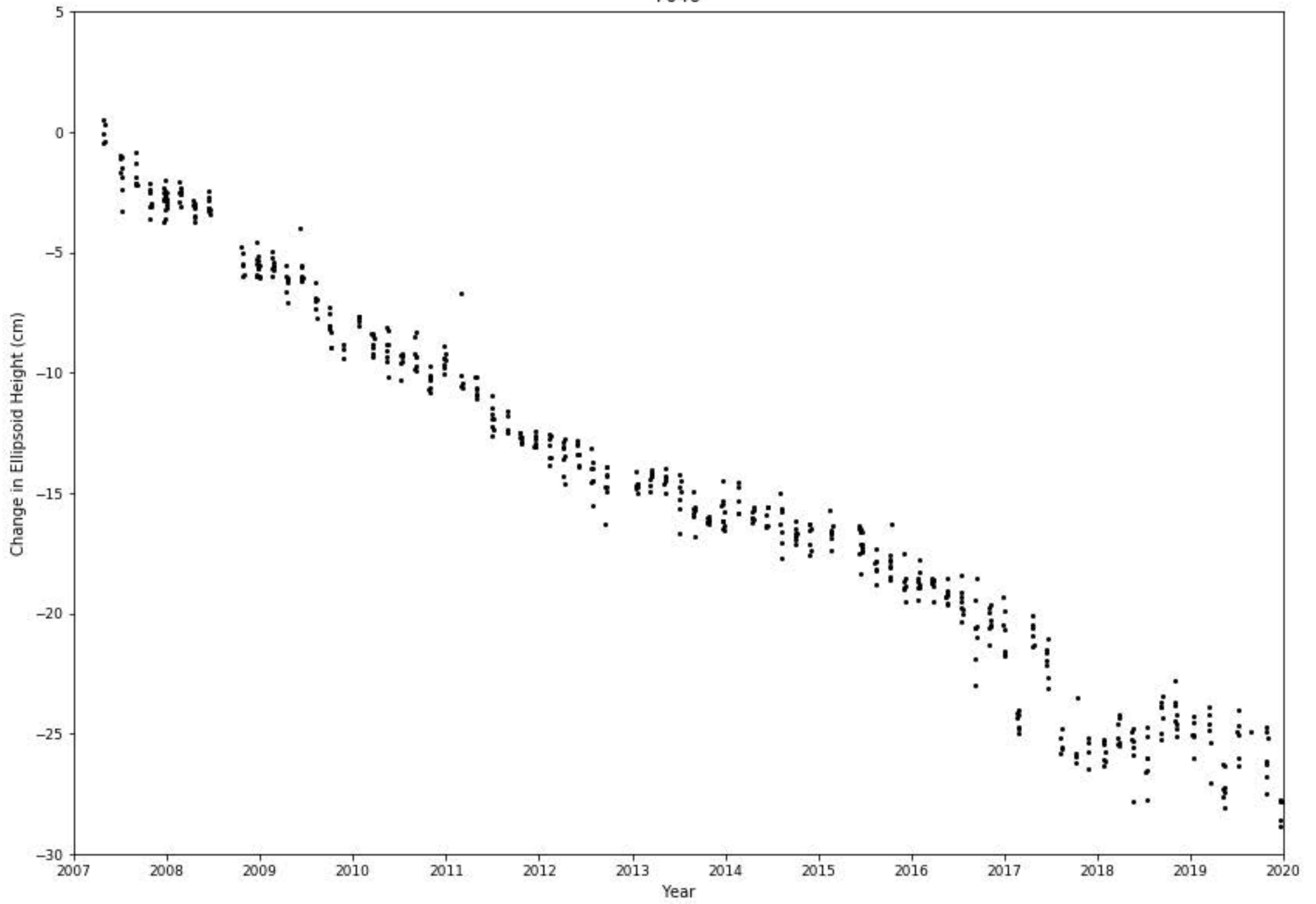
P044



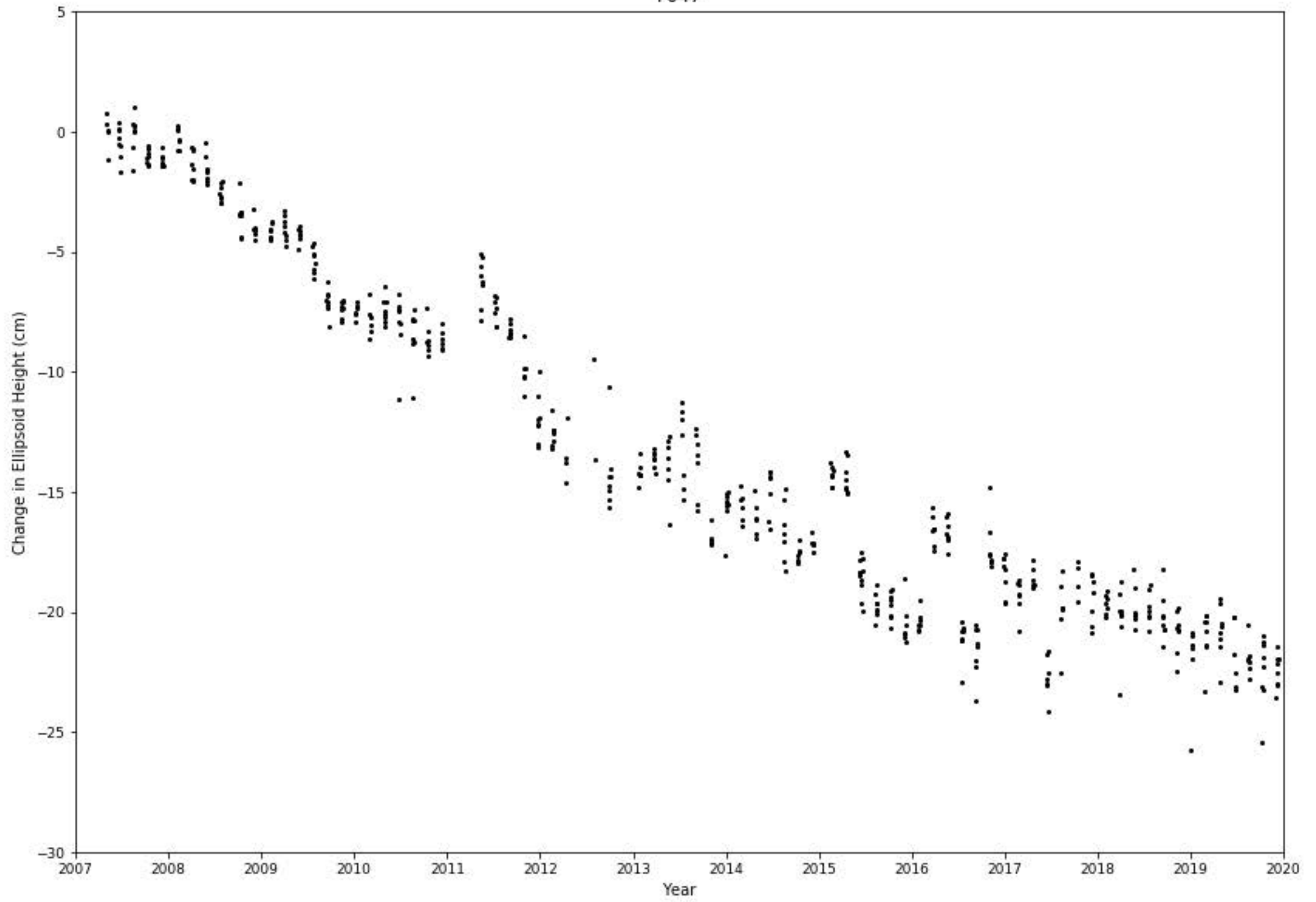
P045



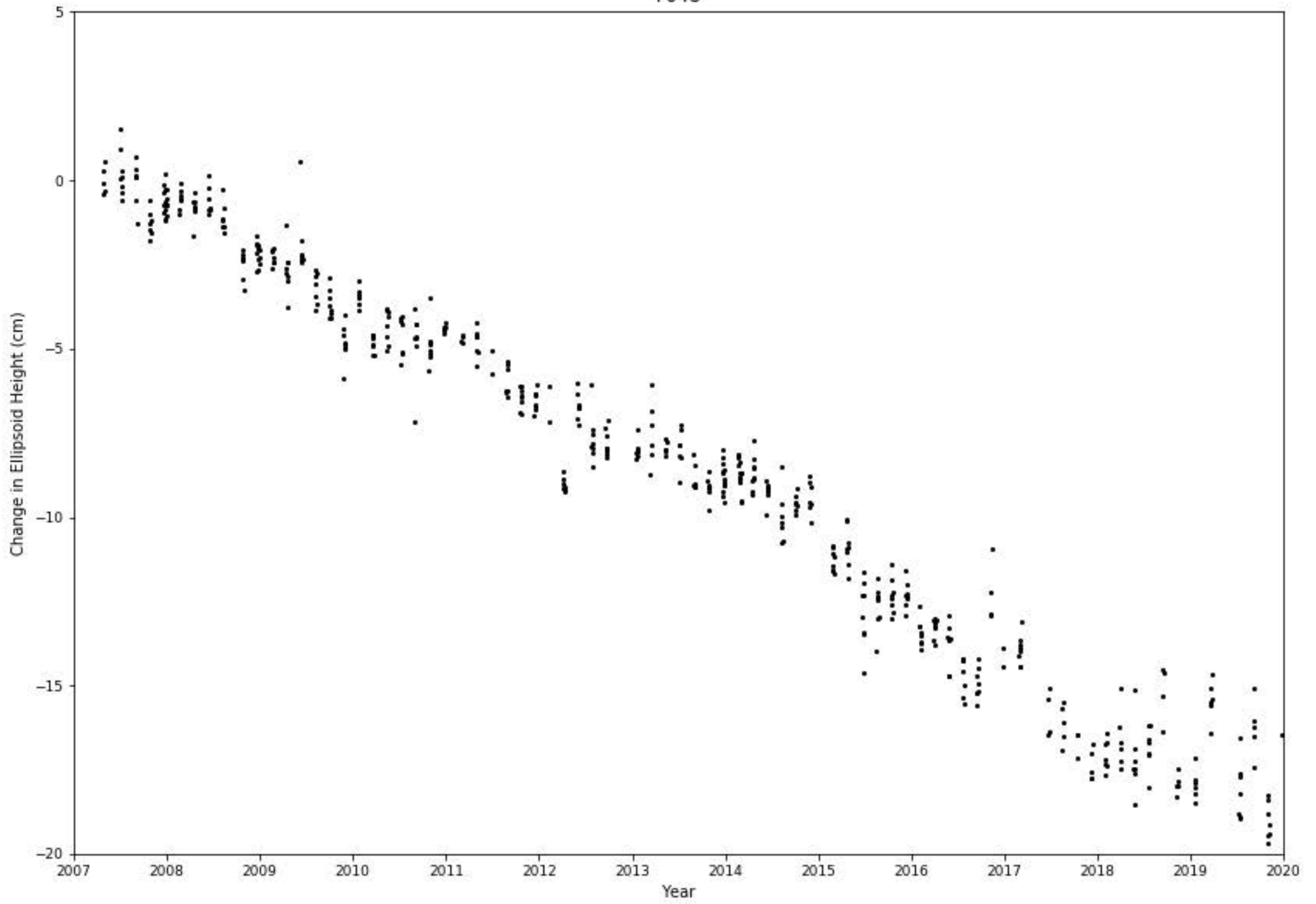
P046



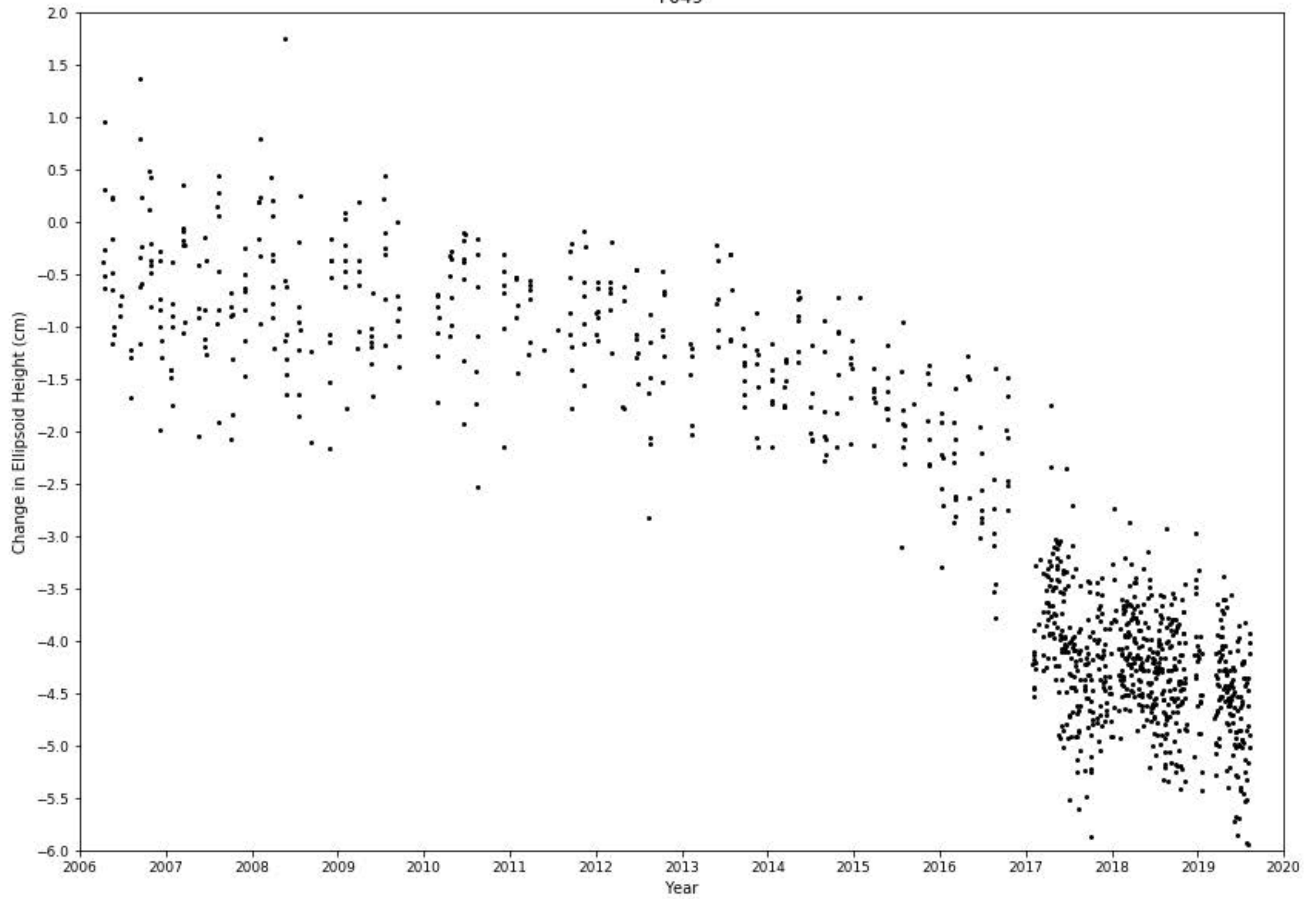
P047



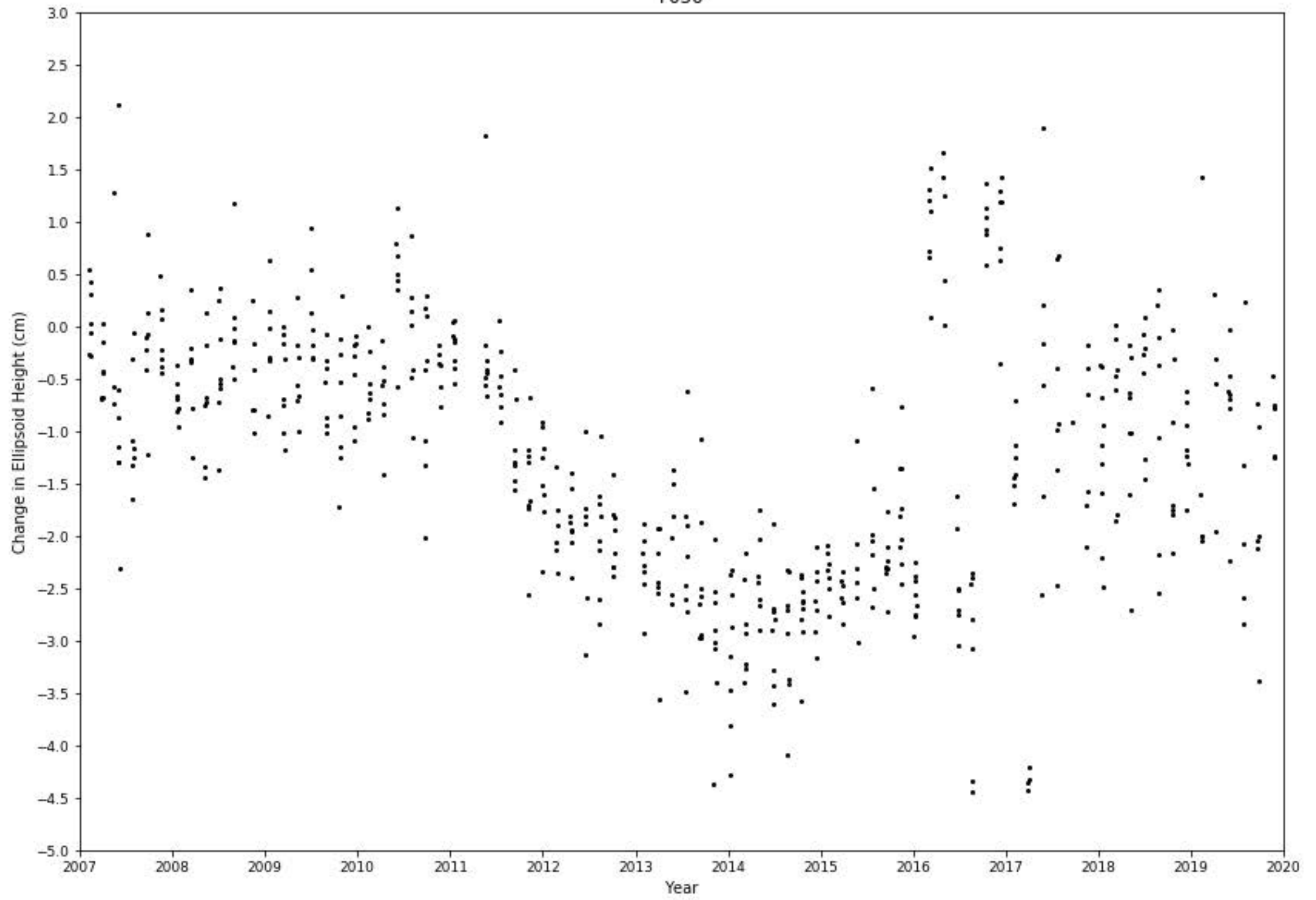
P048



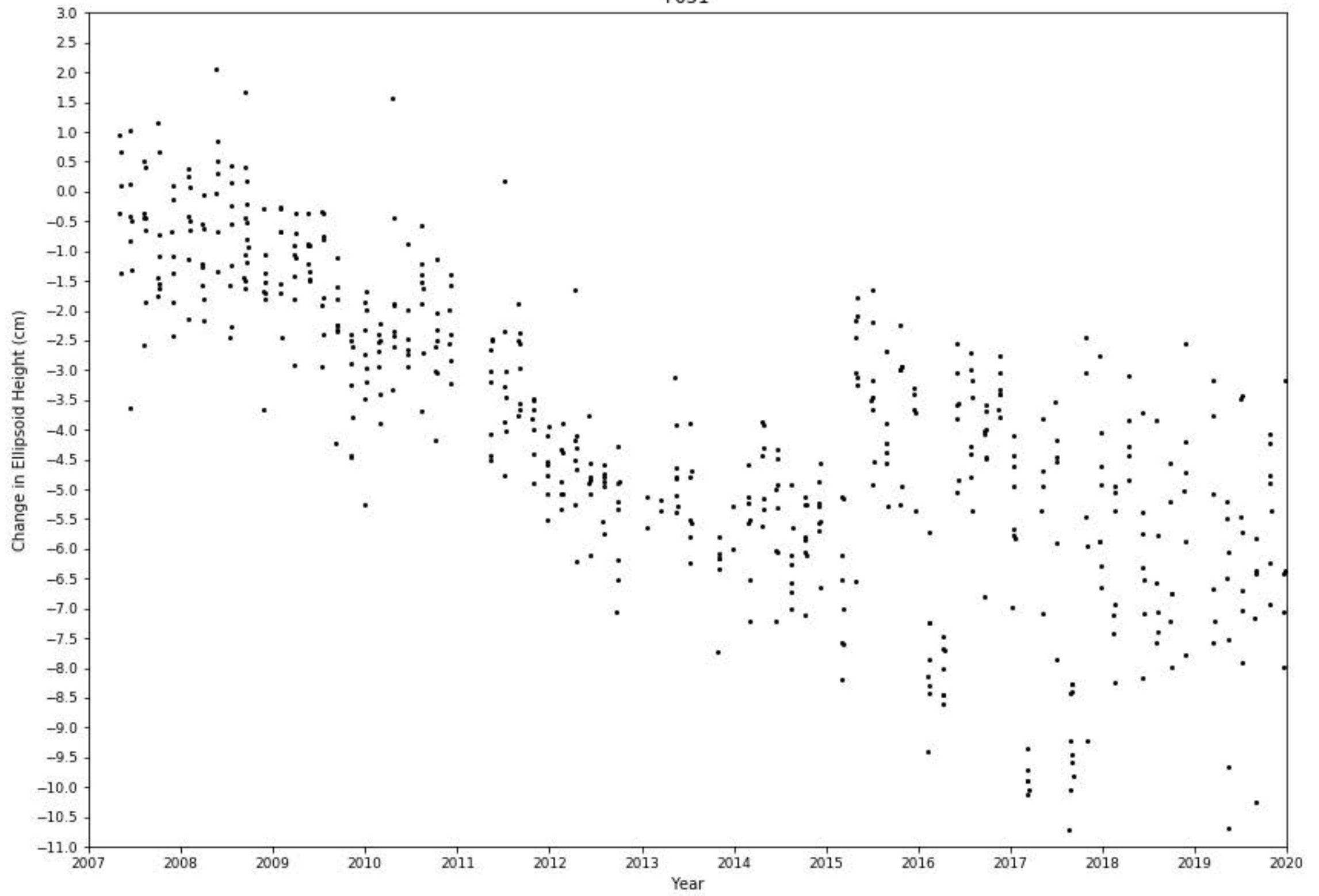
P049



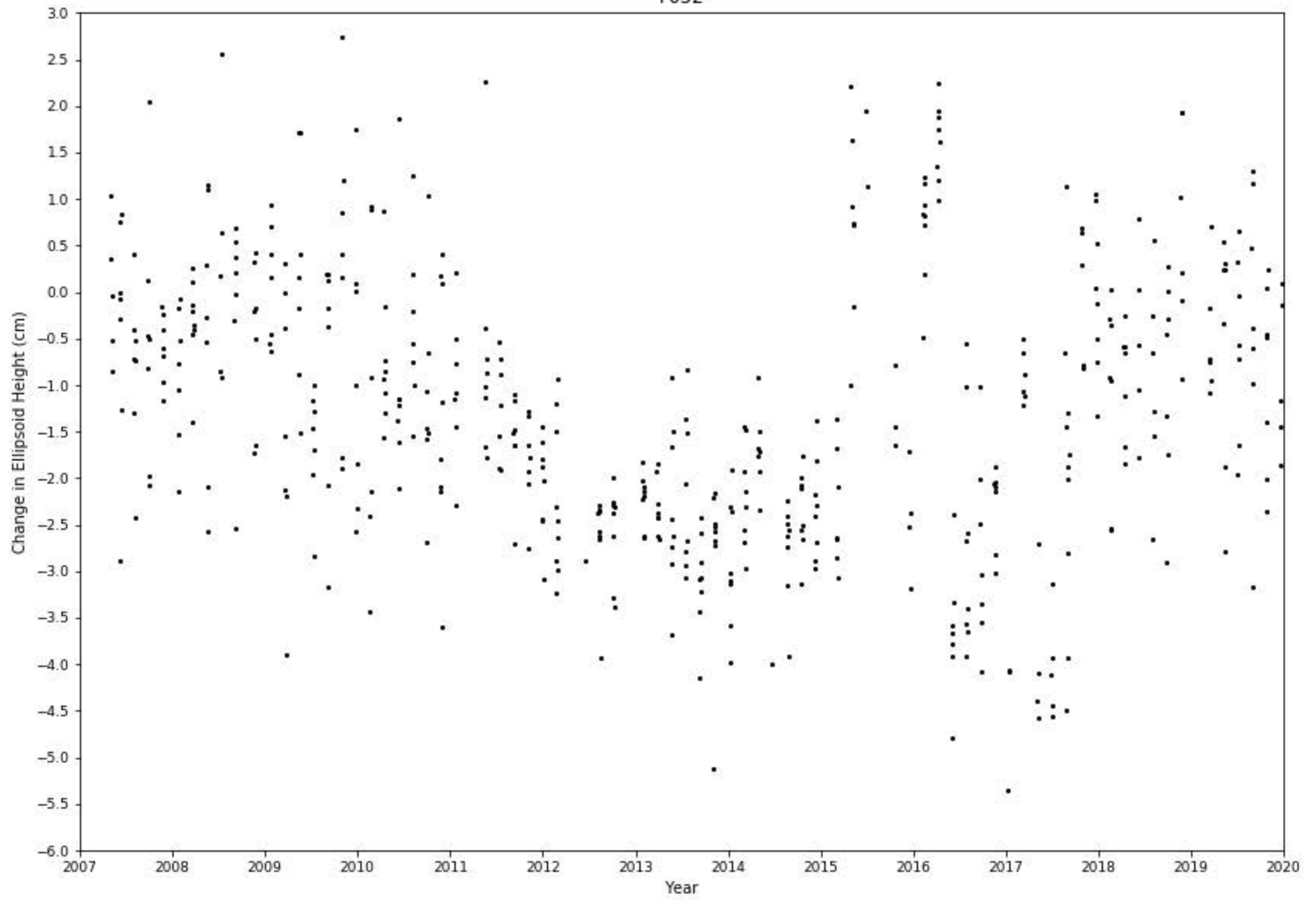
P050



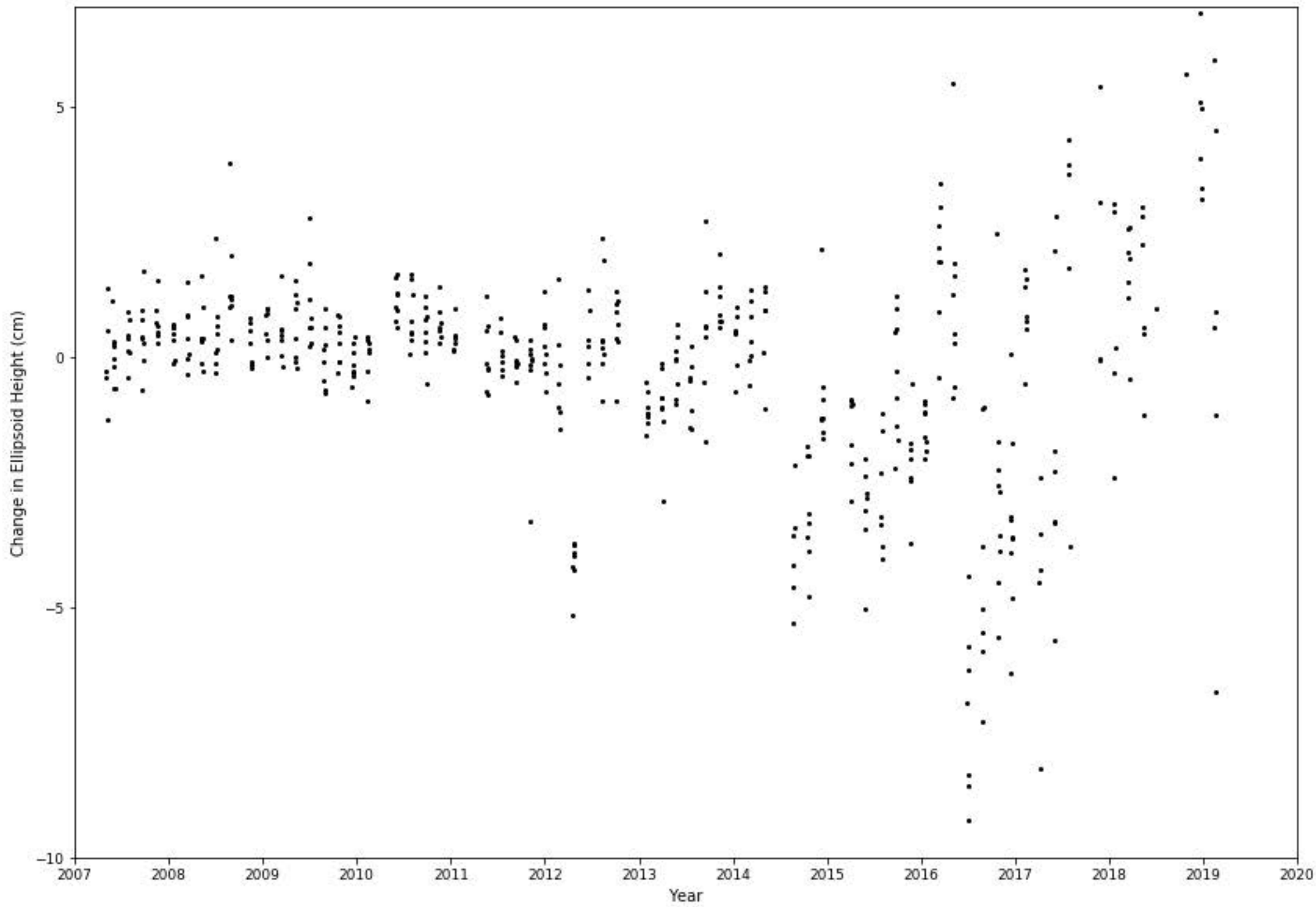
P051



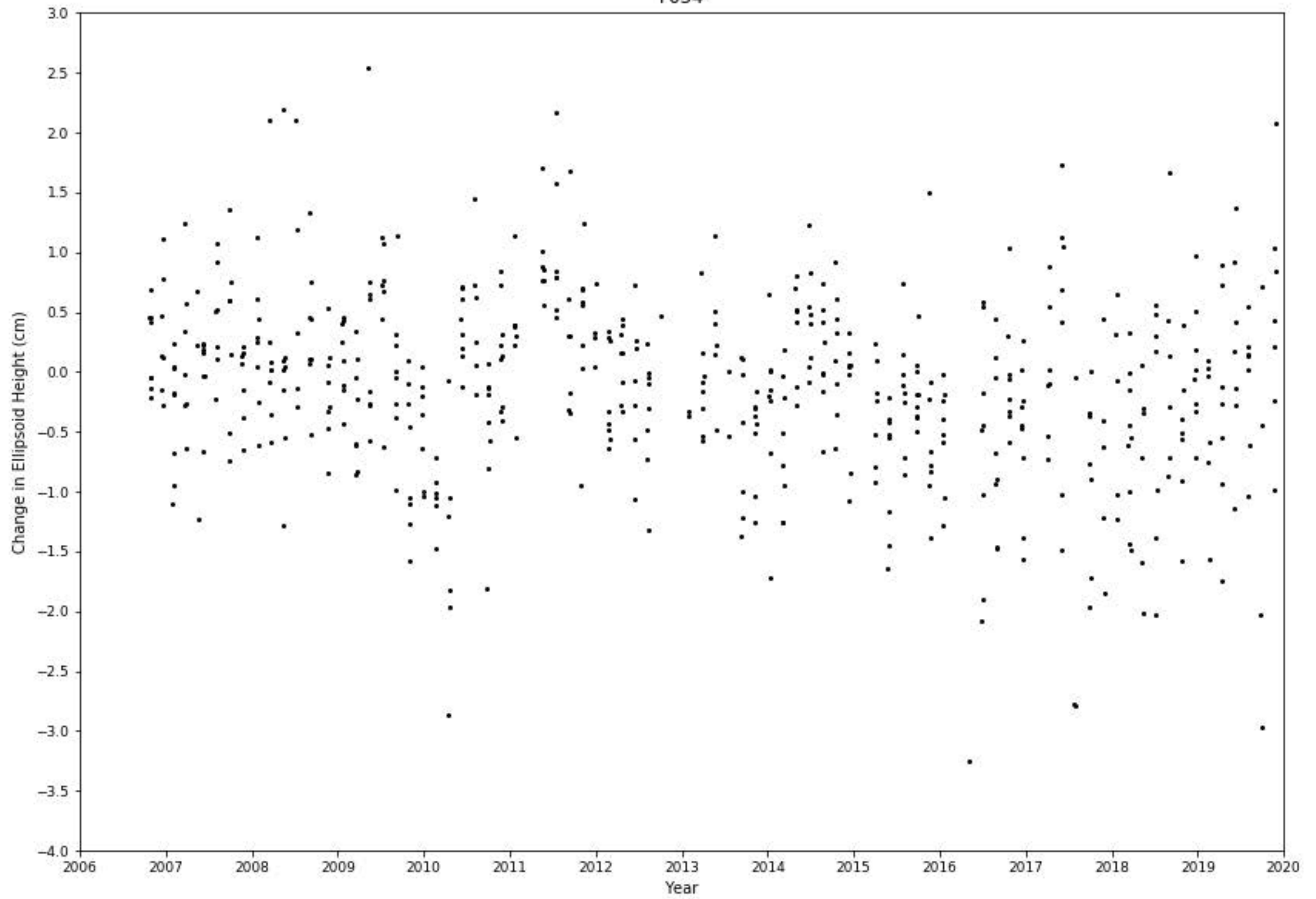
P052



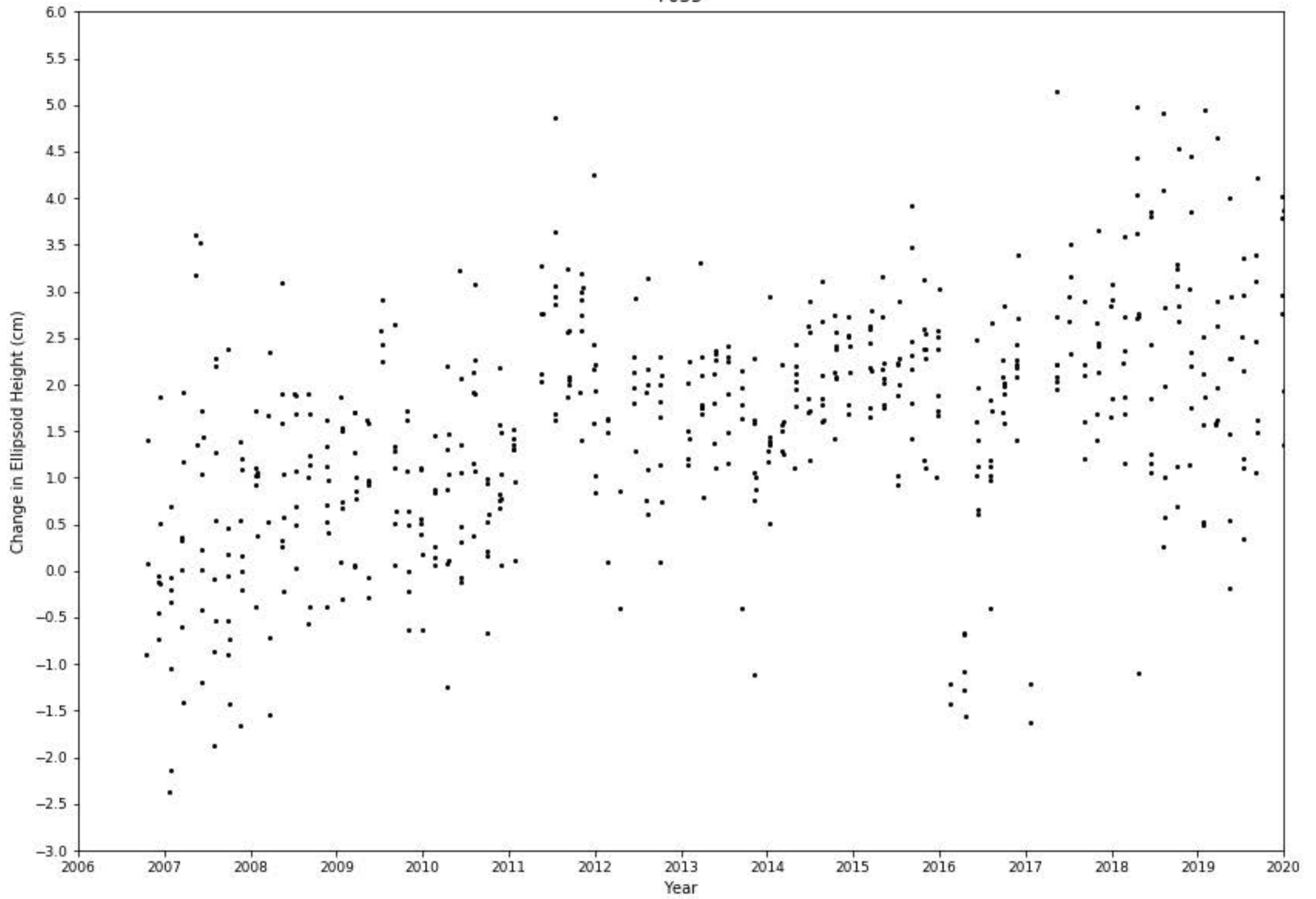
P053



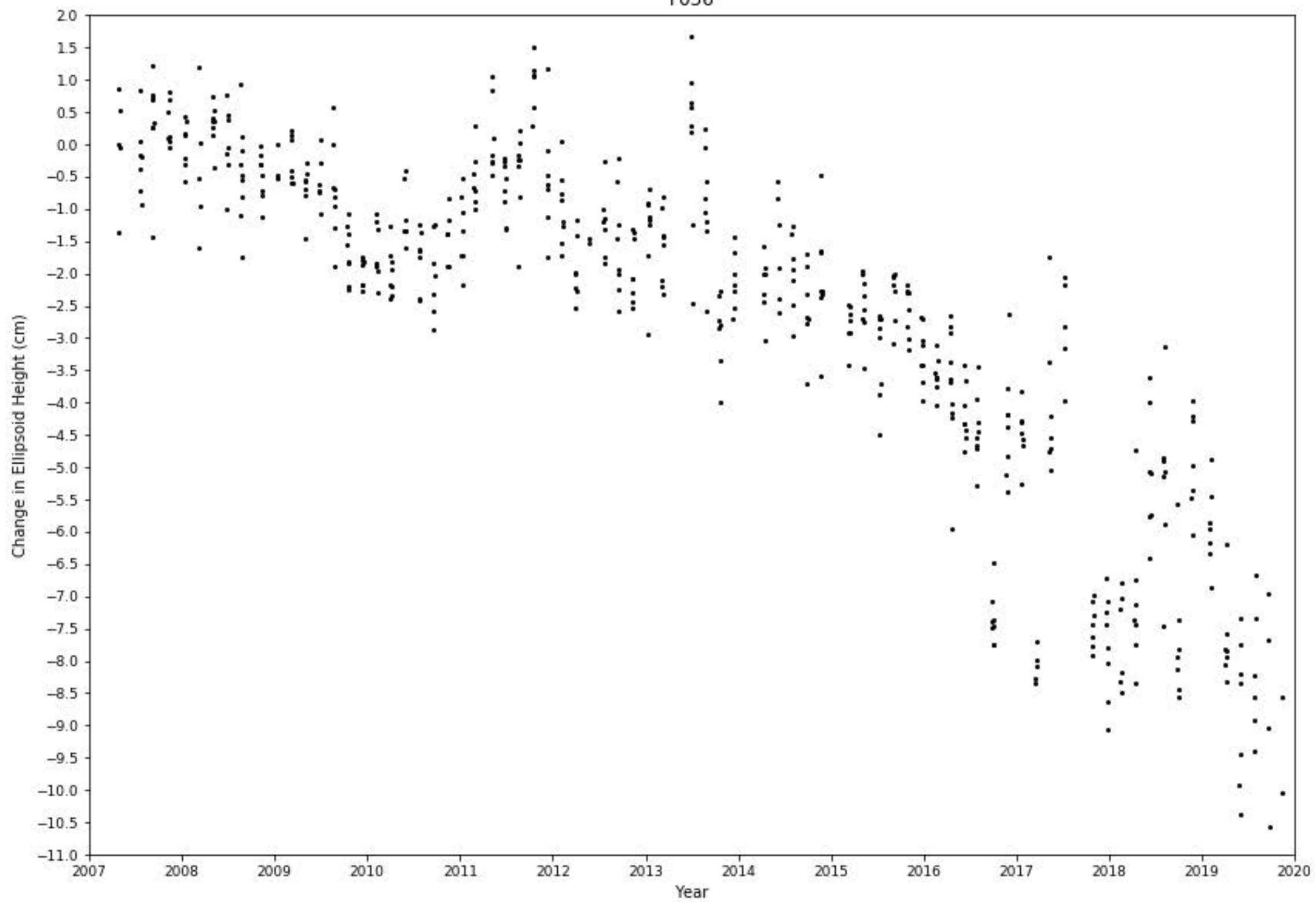
P054



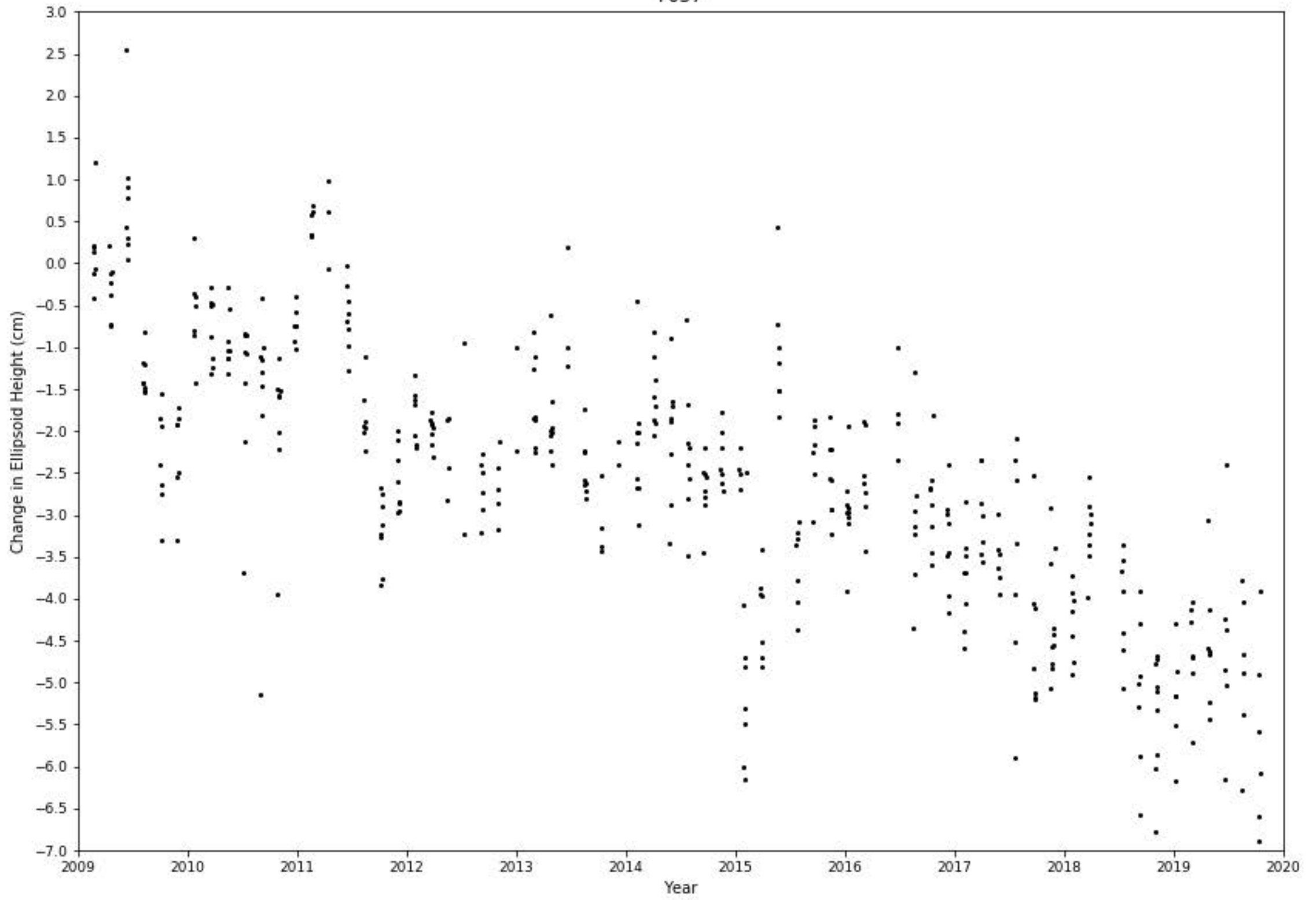
P055



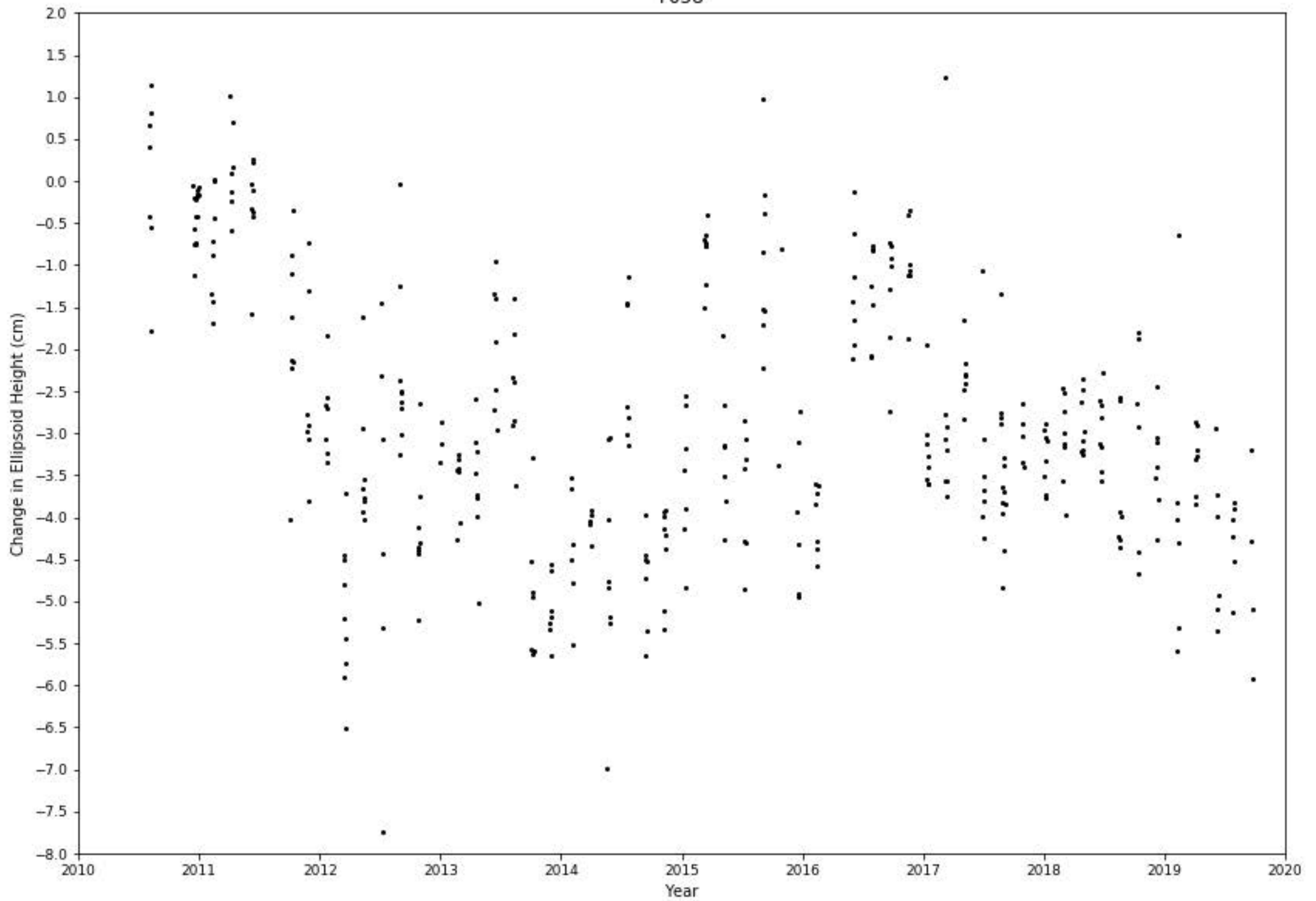
P056



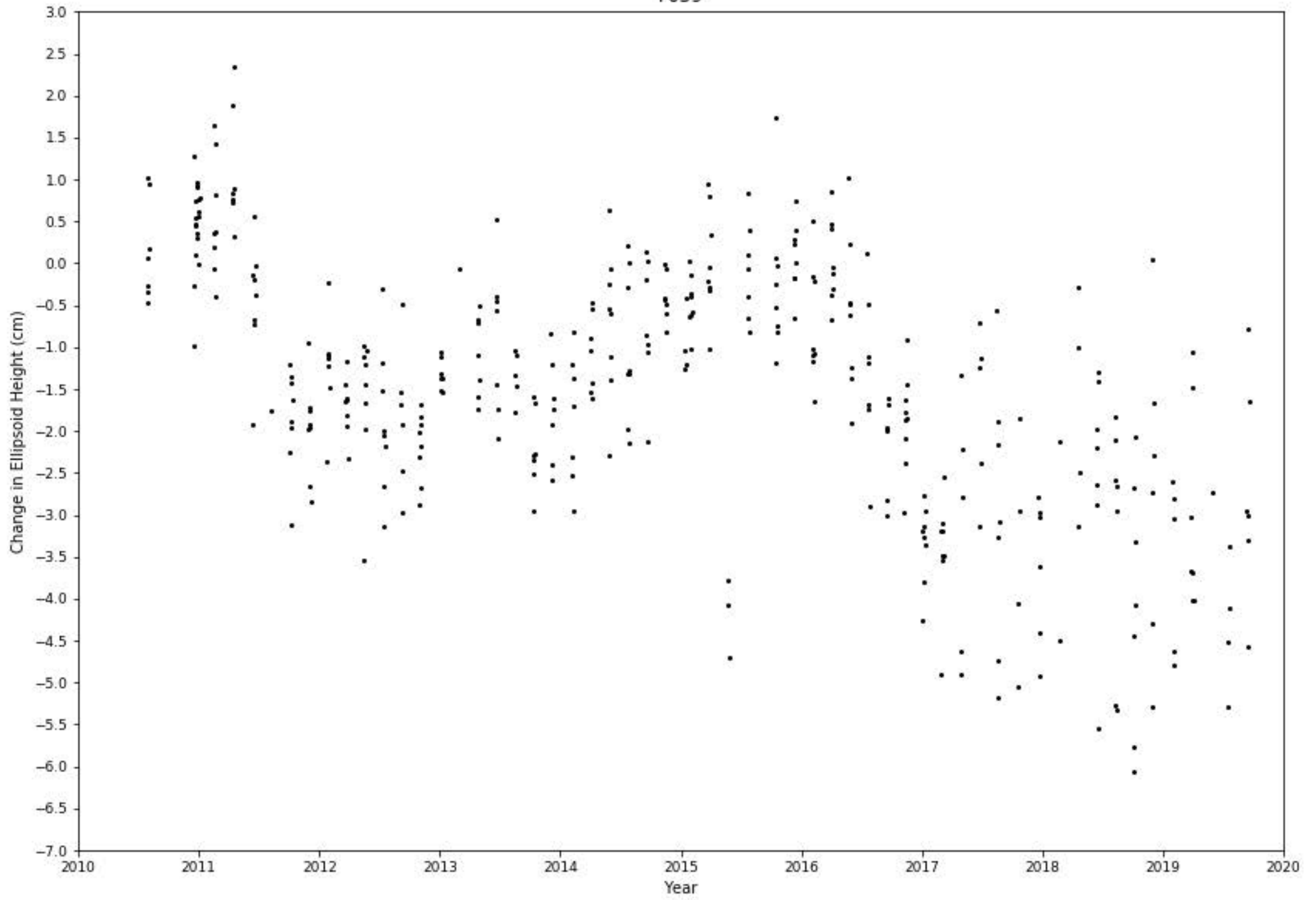
P057



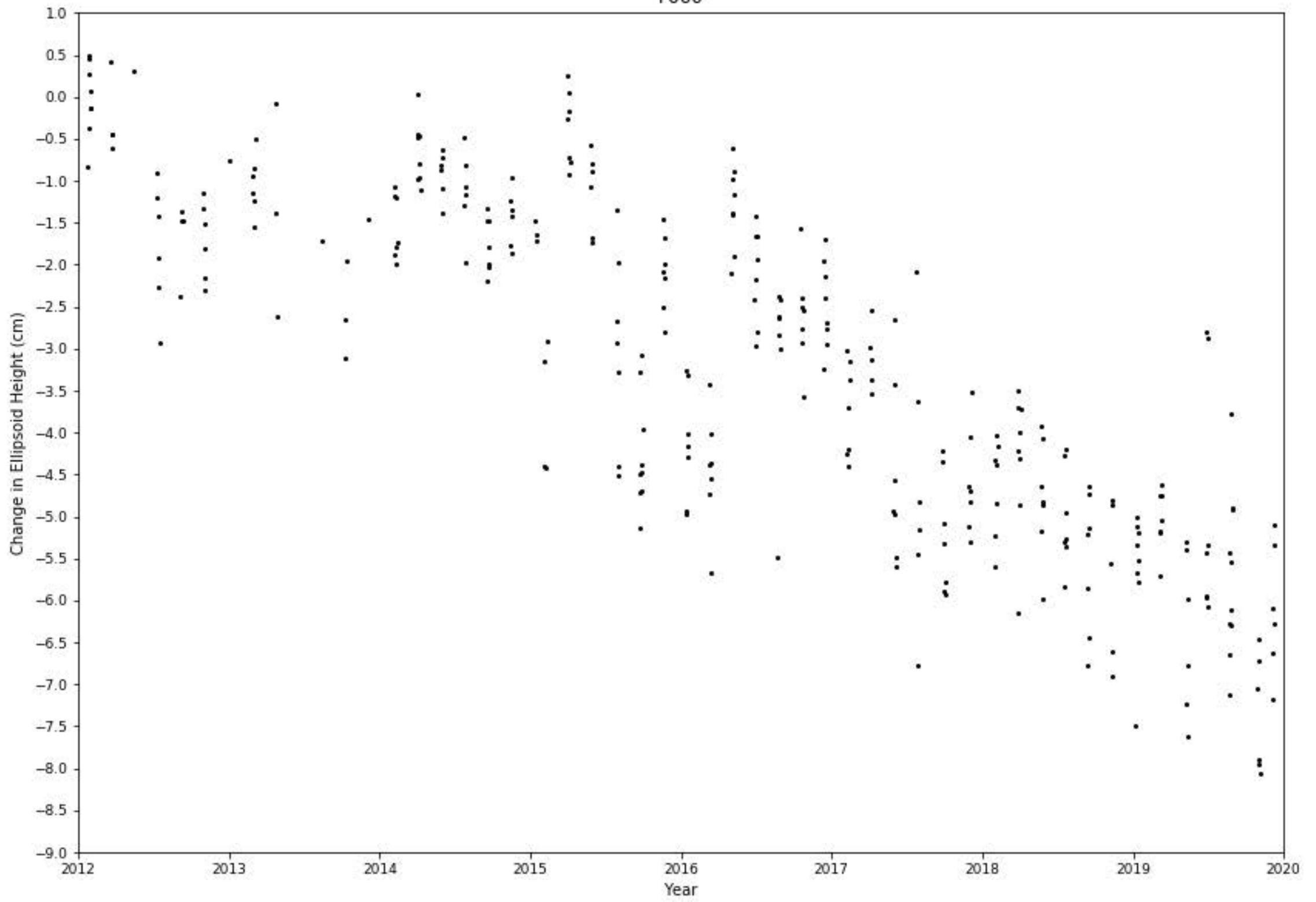
P058



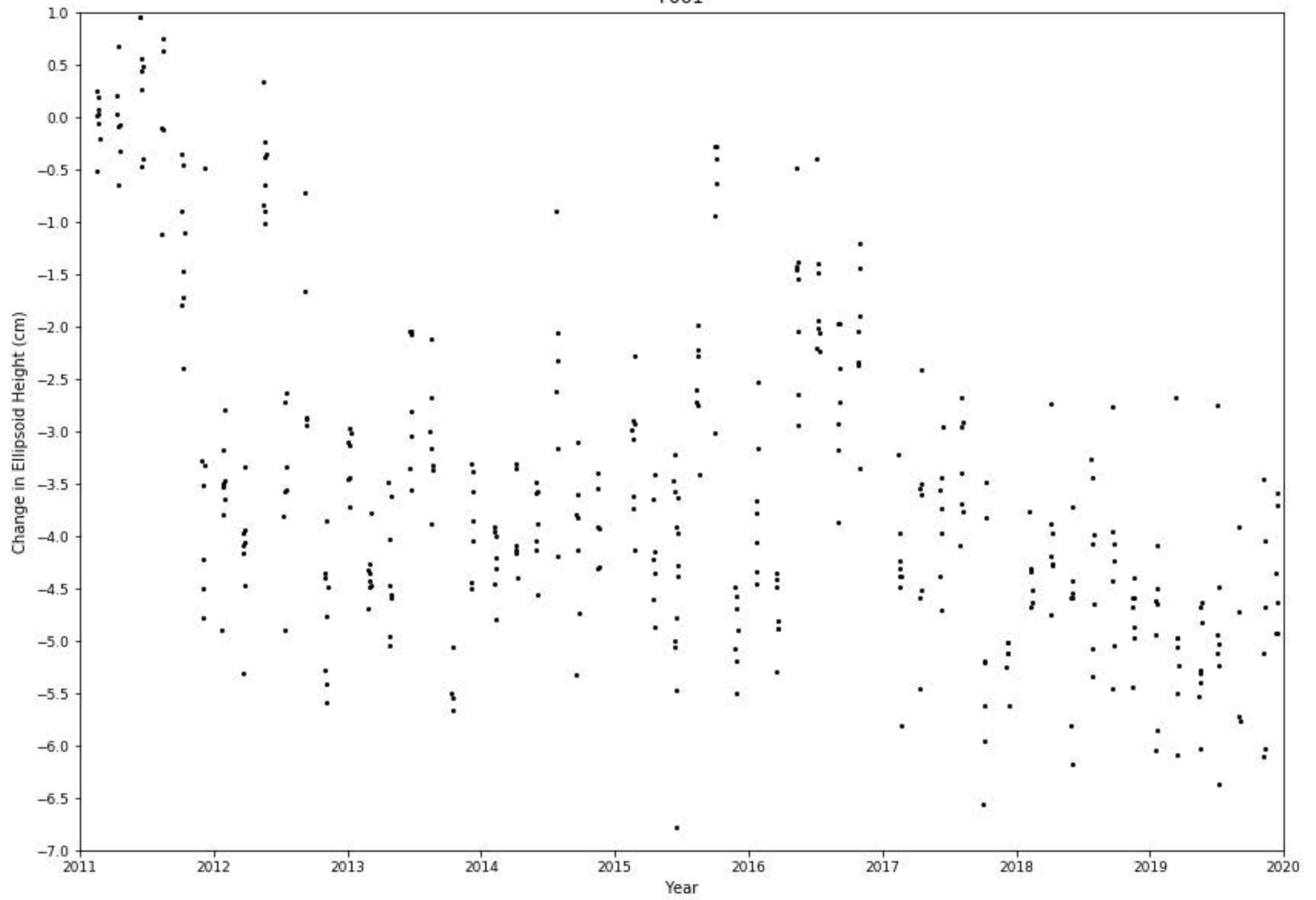
P059



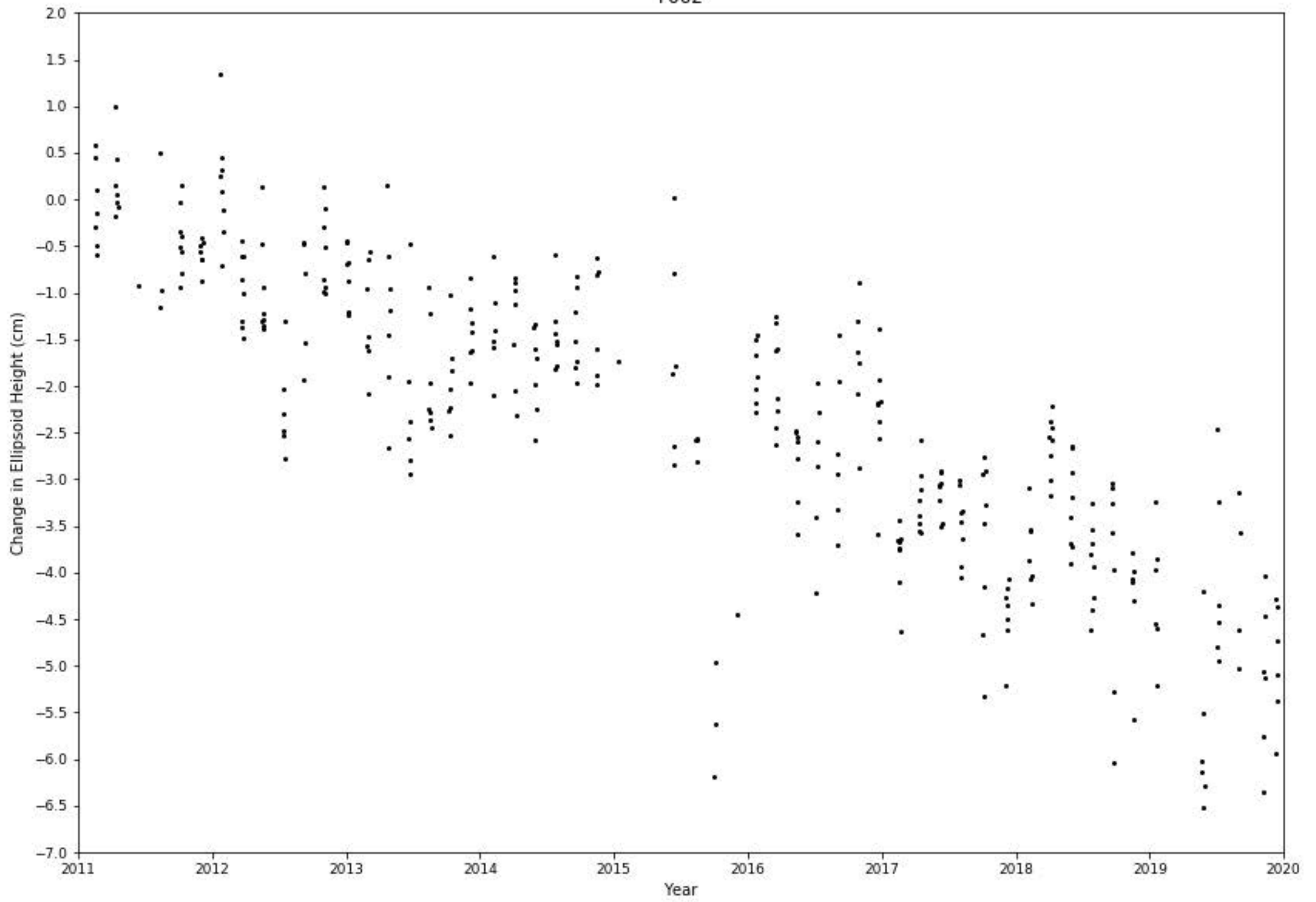
P060



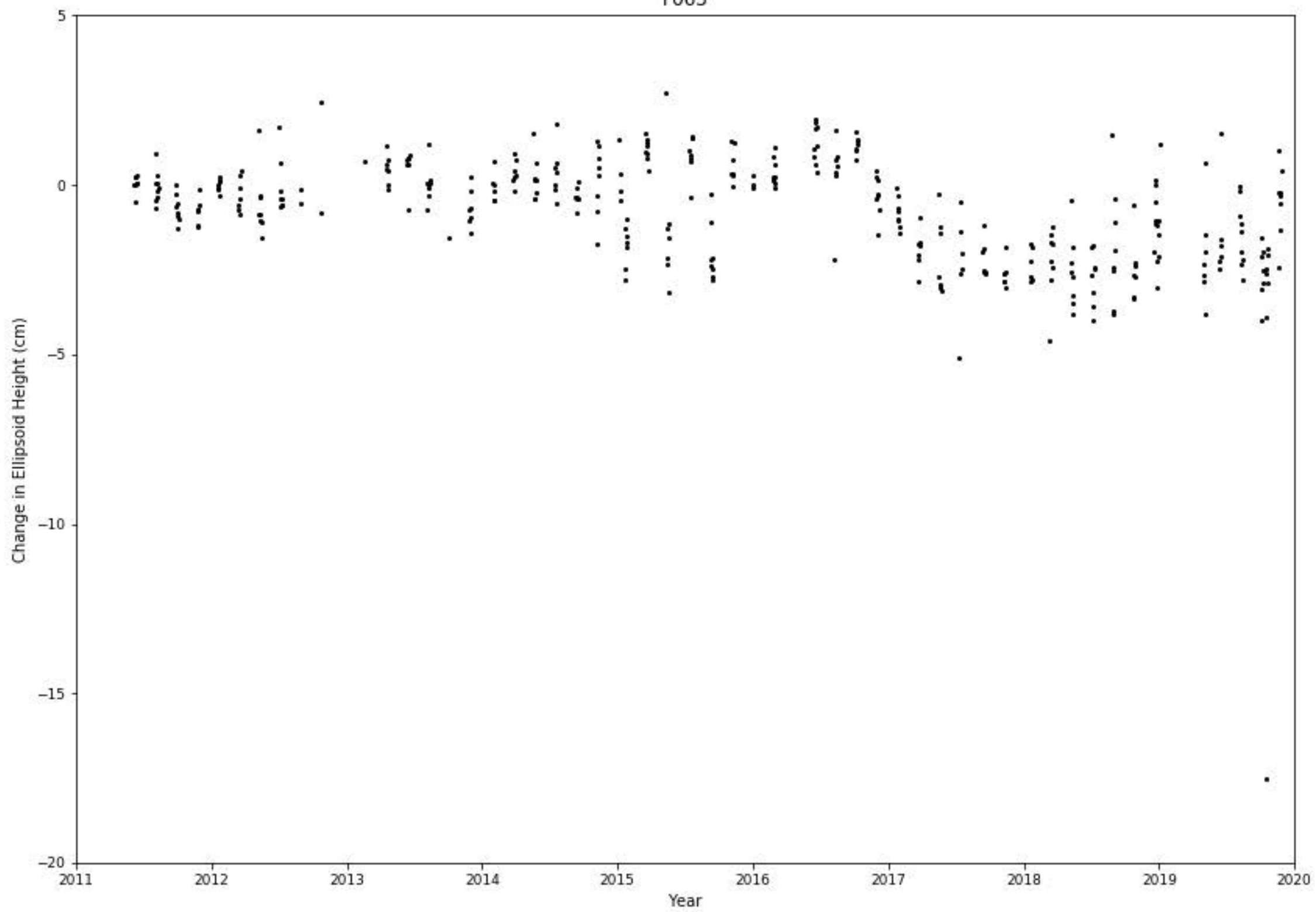
P061



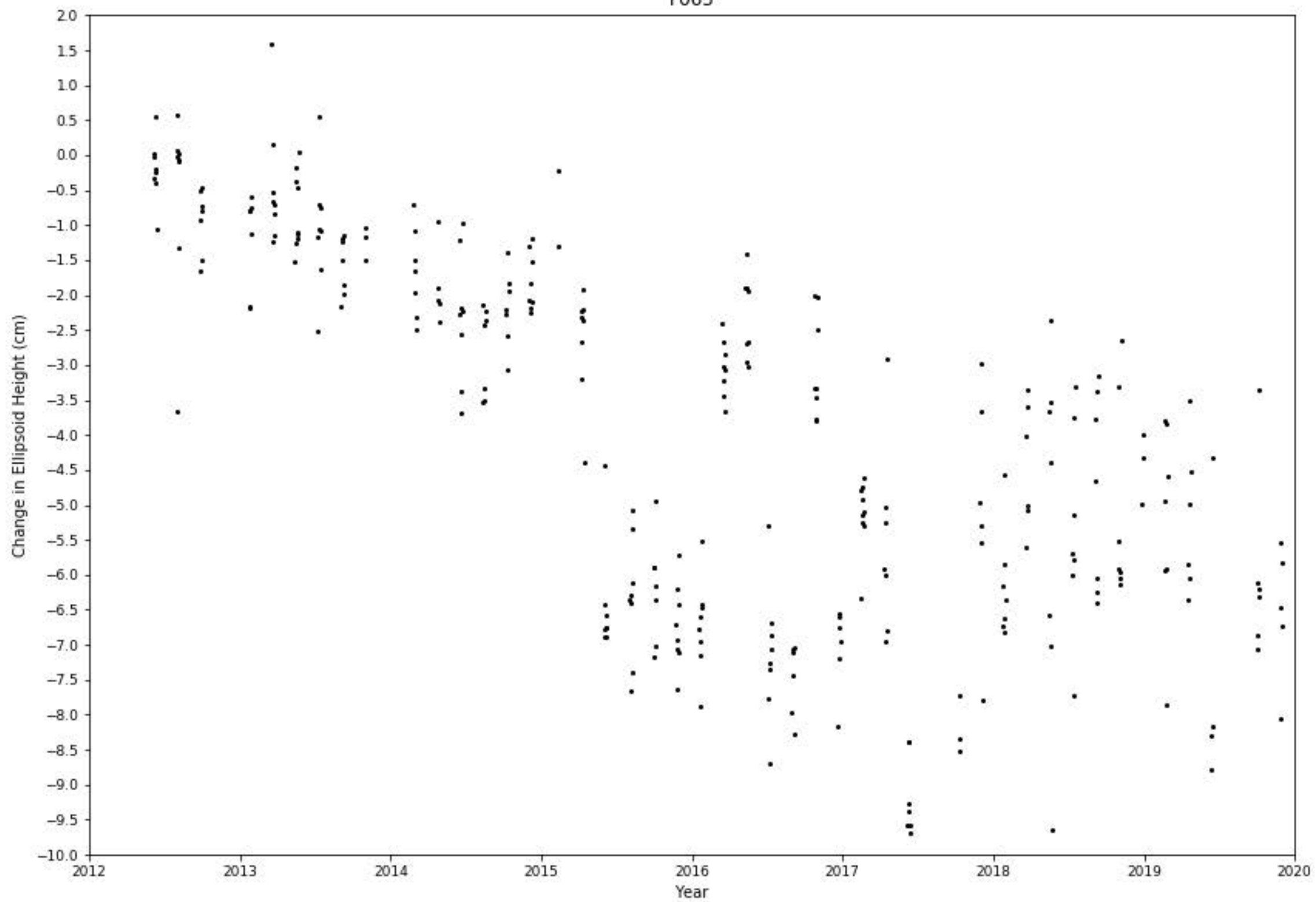
P062



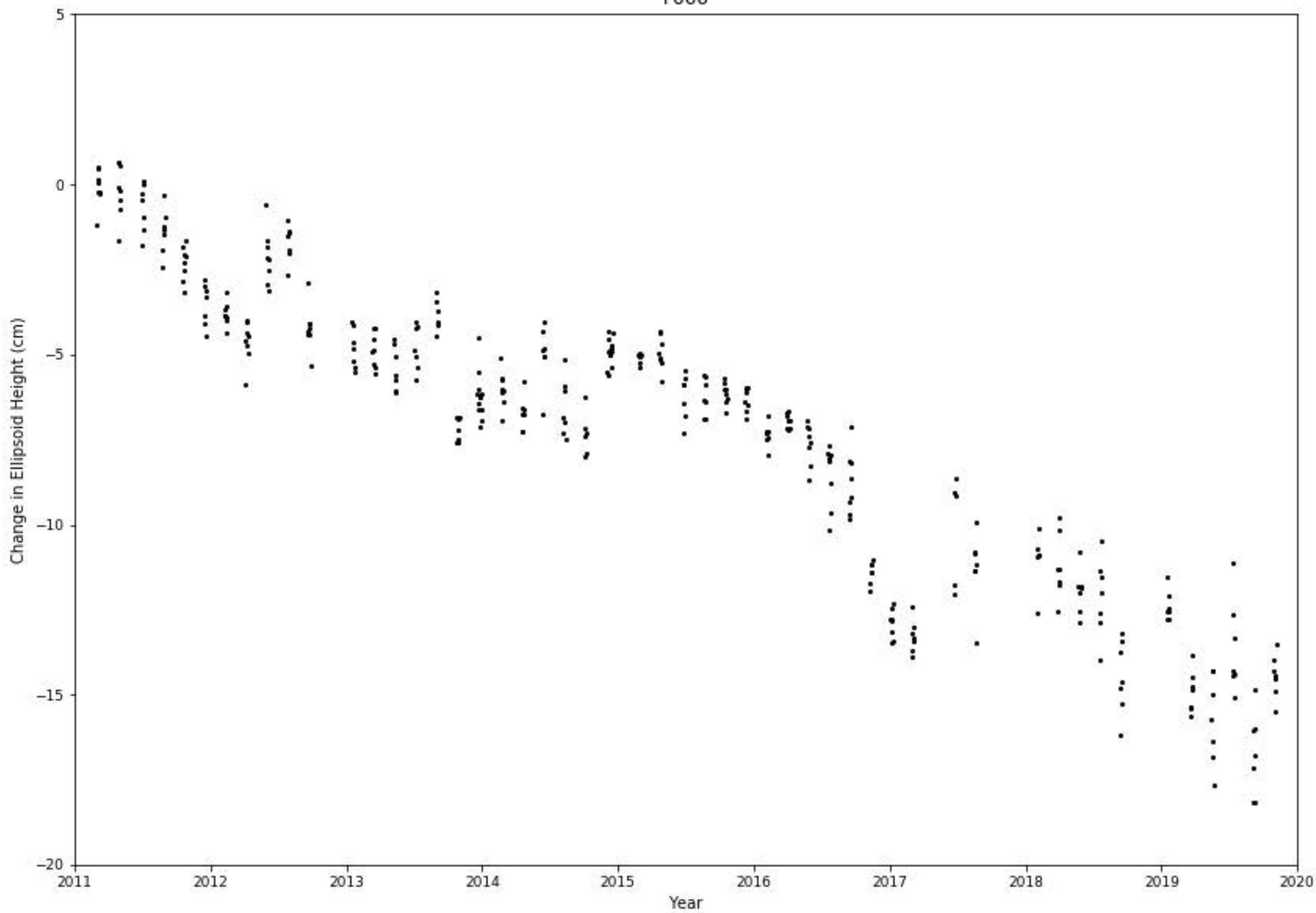
P063



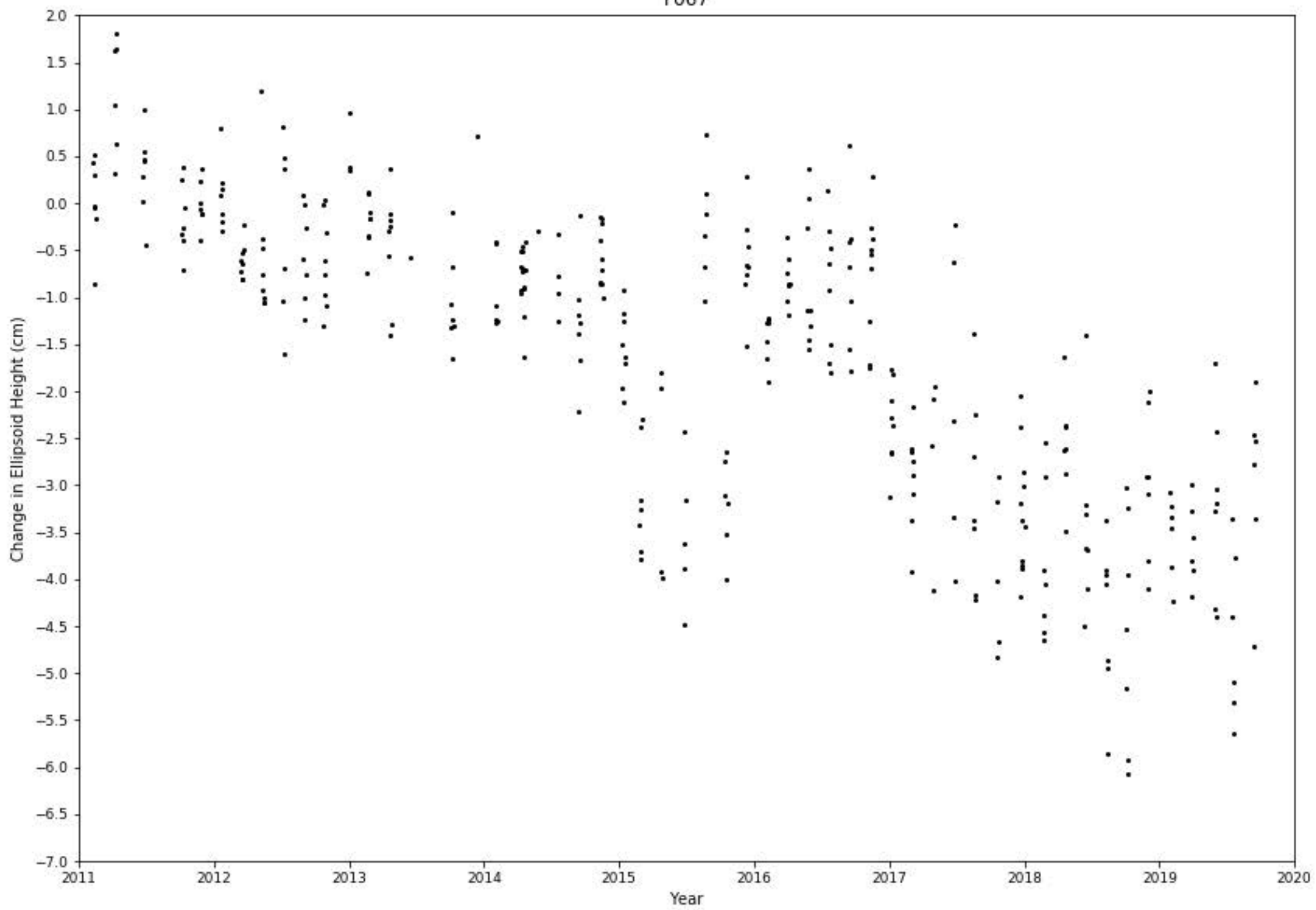
P065



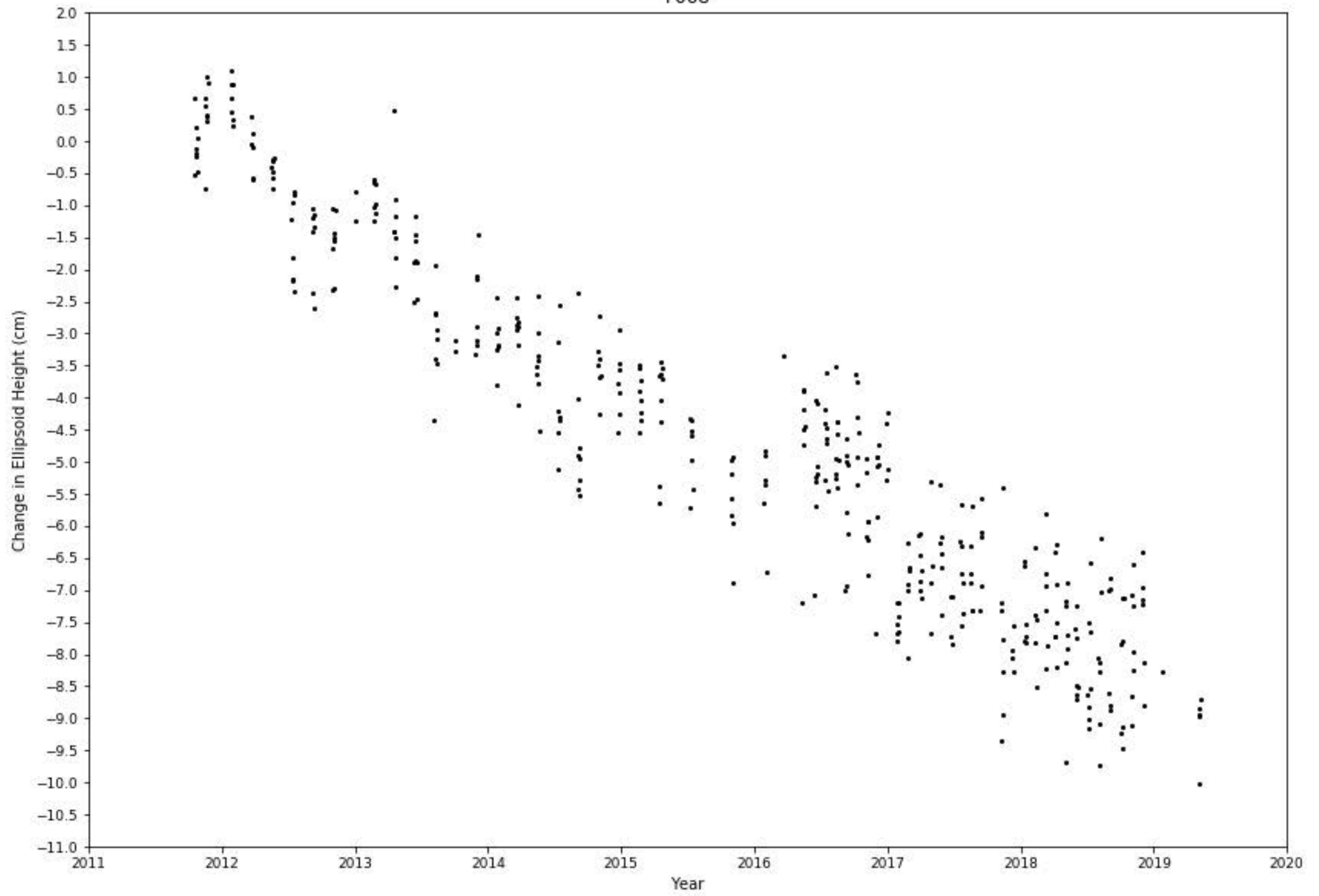
P066



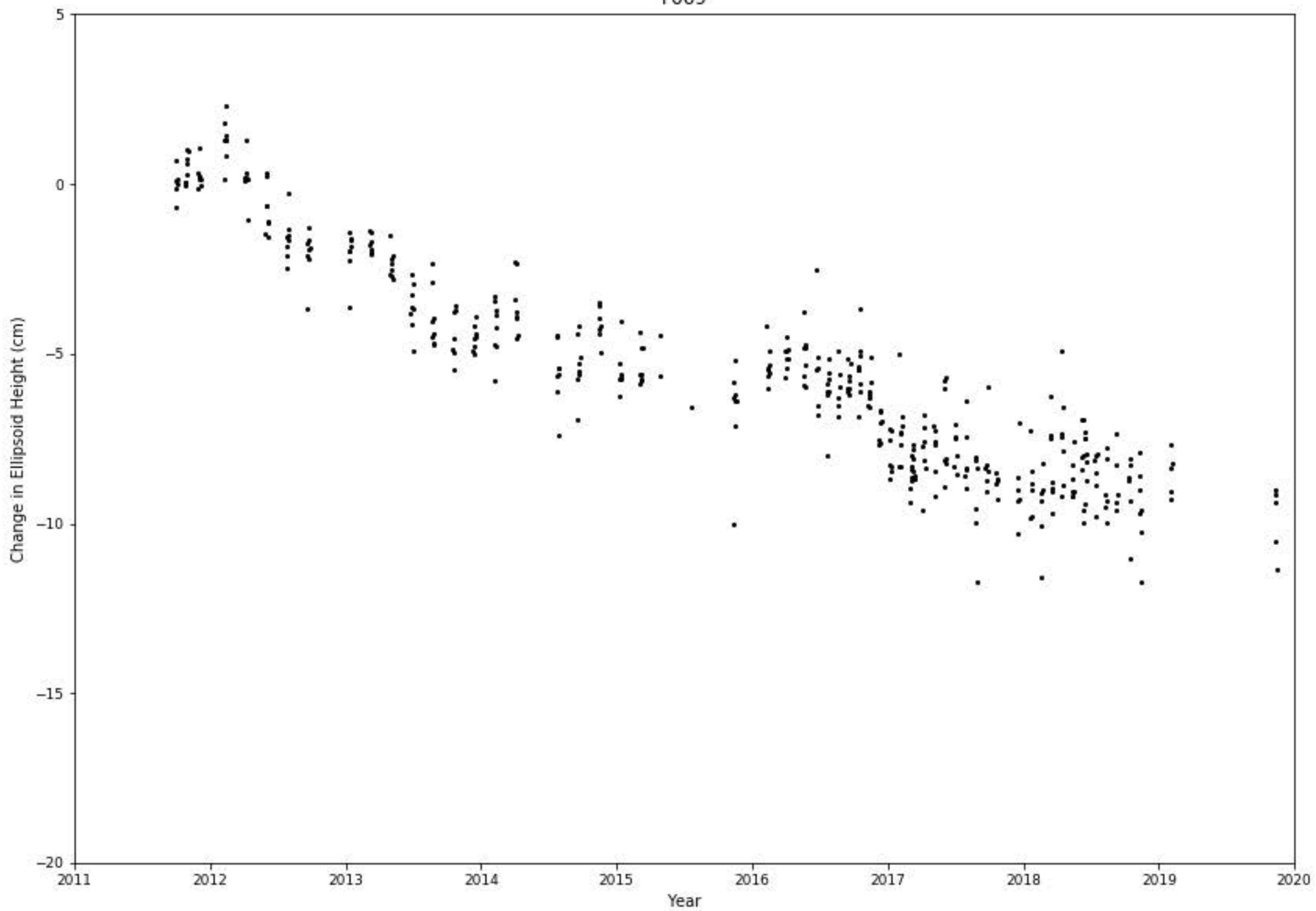
P067



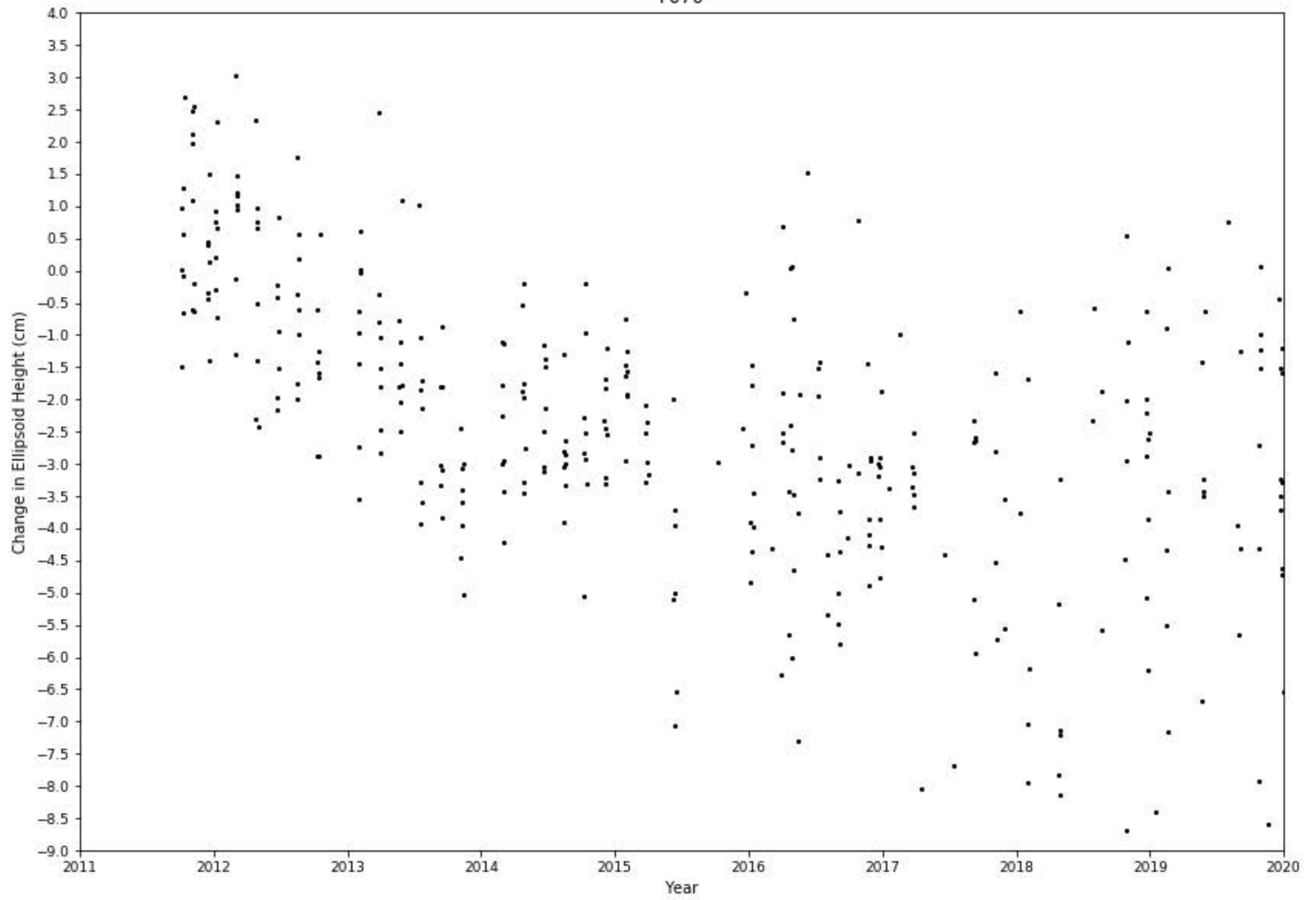
P068



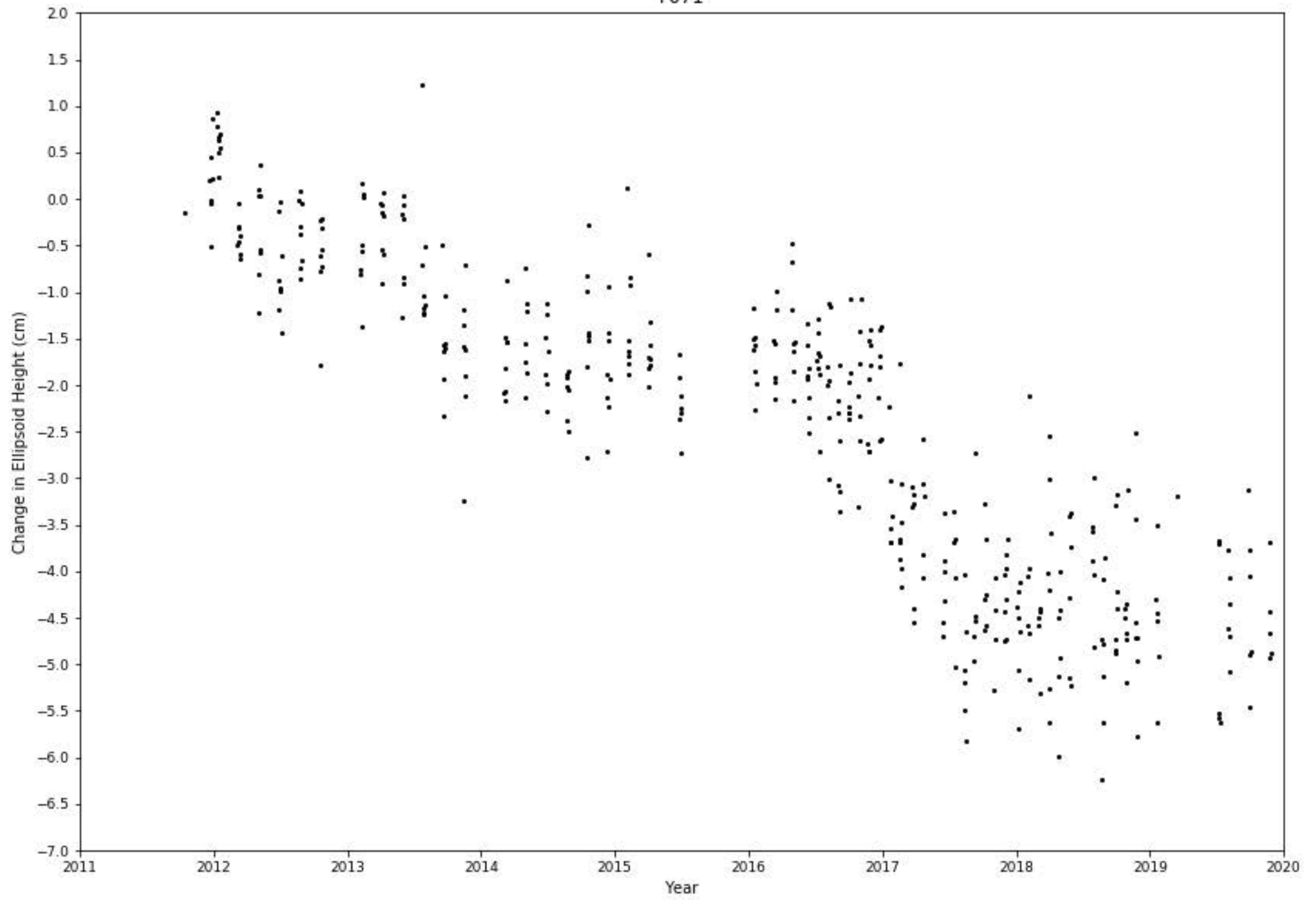
P069



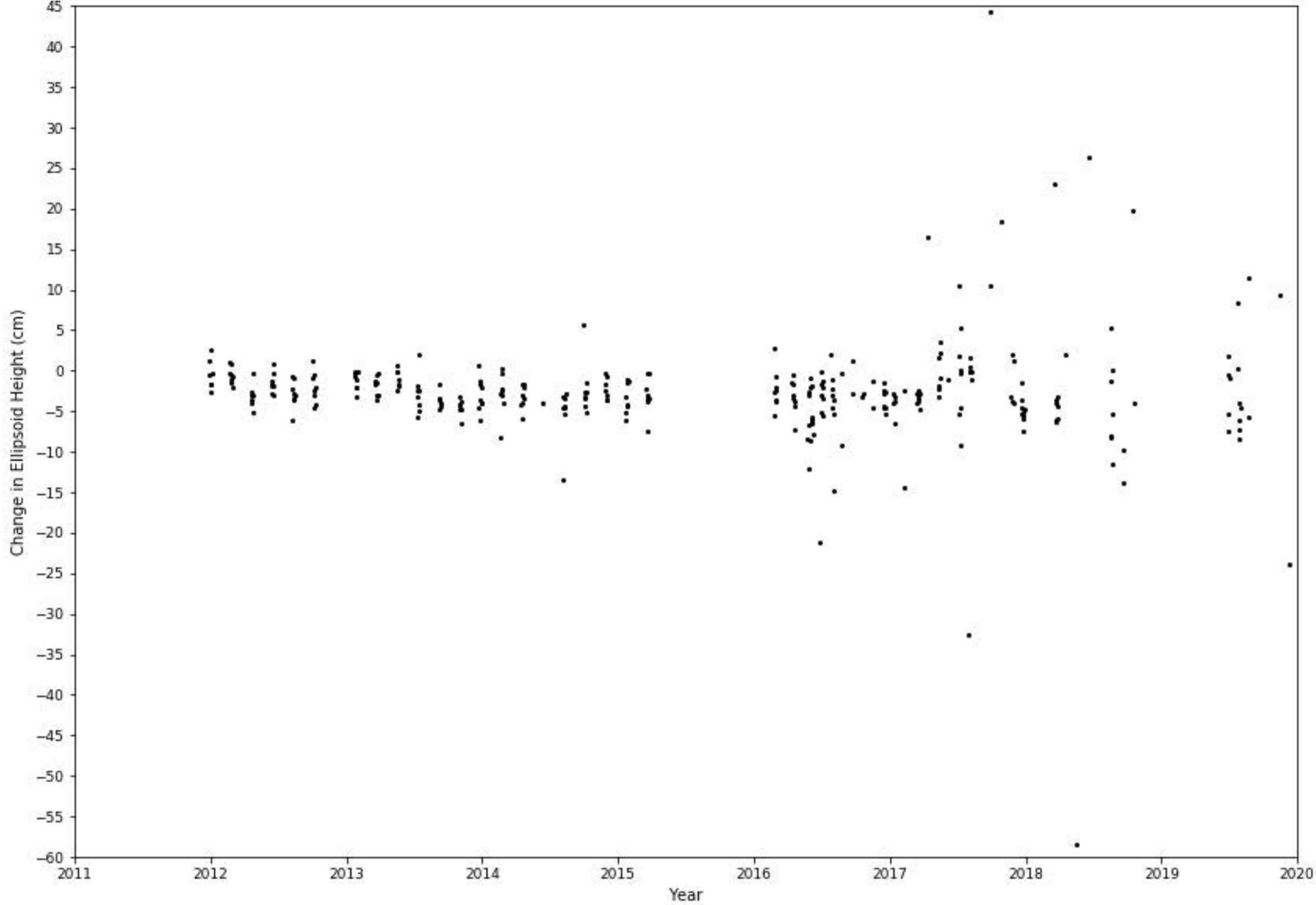
P070



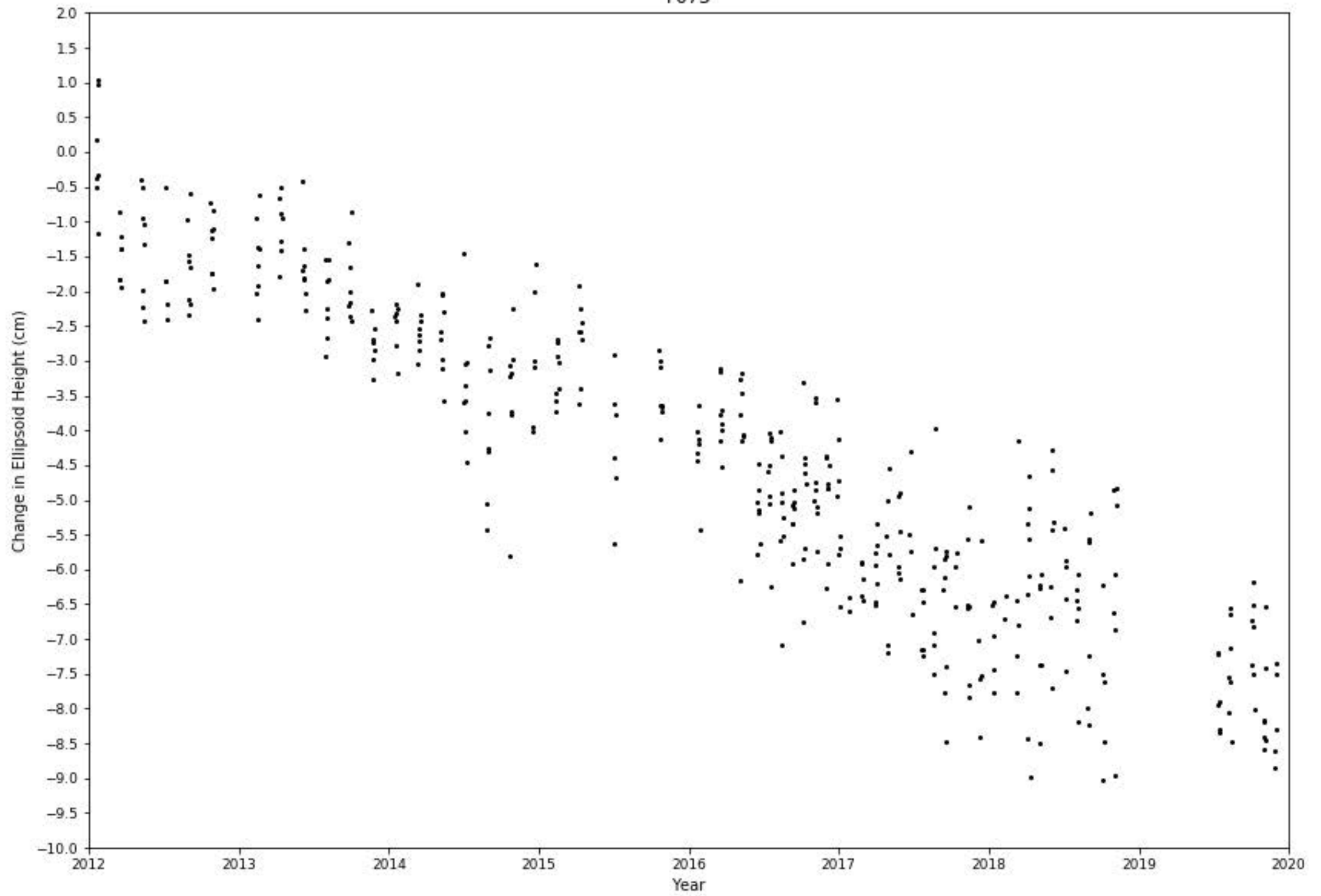
P071



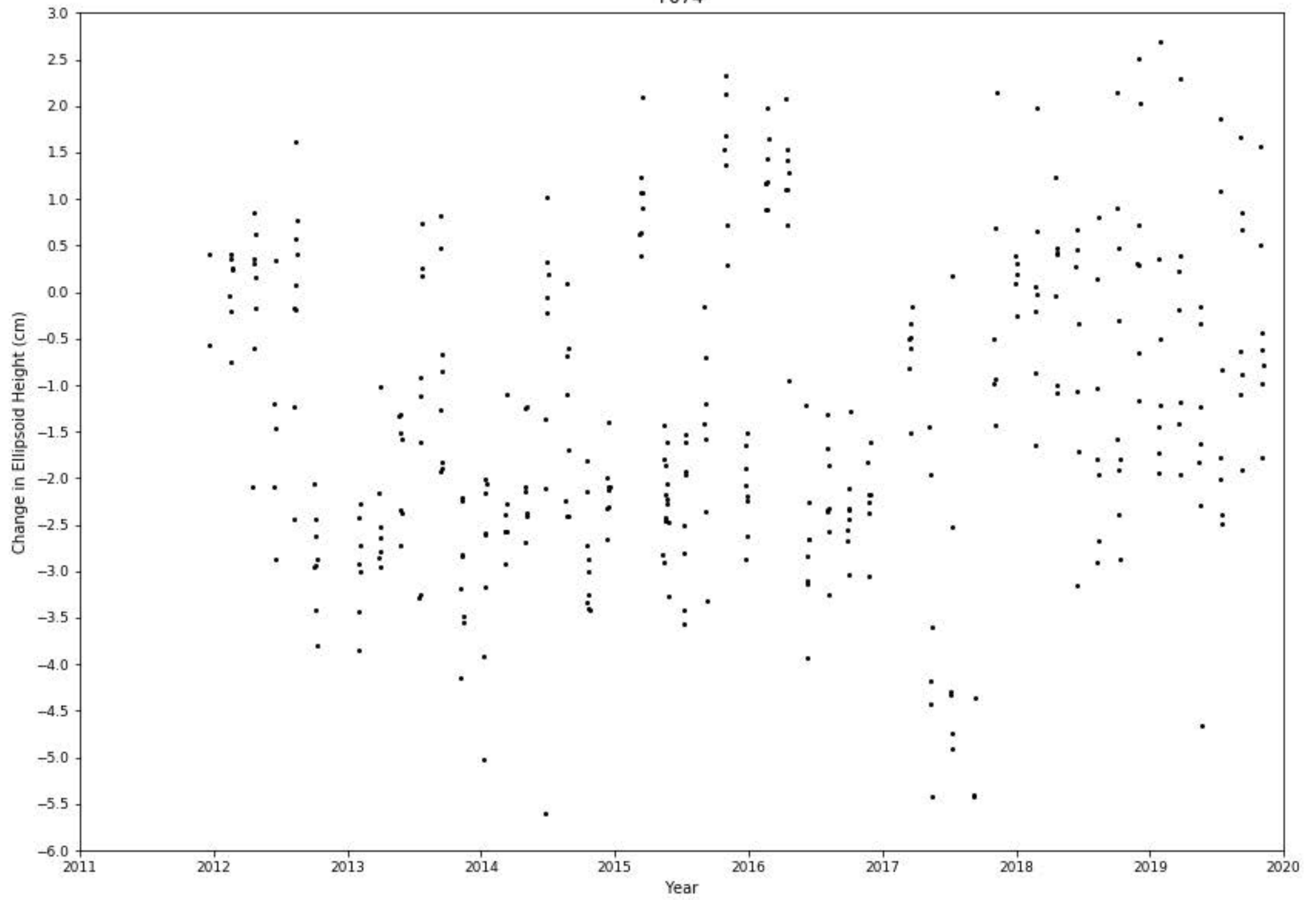
P072



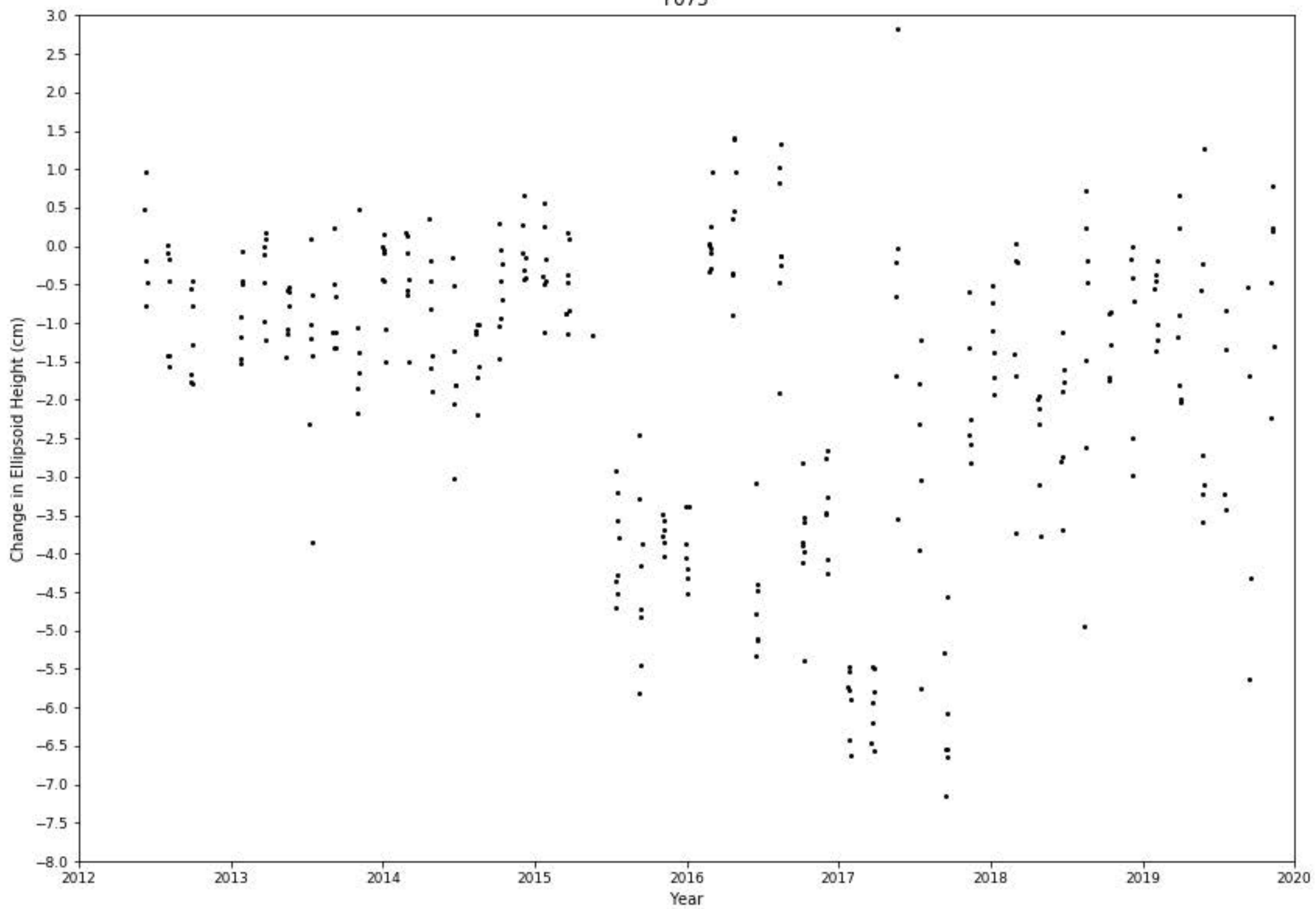
P073



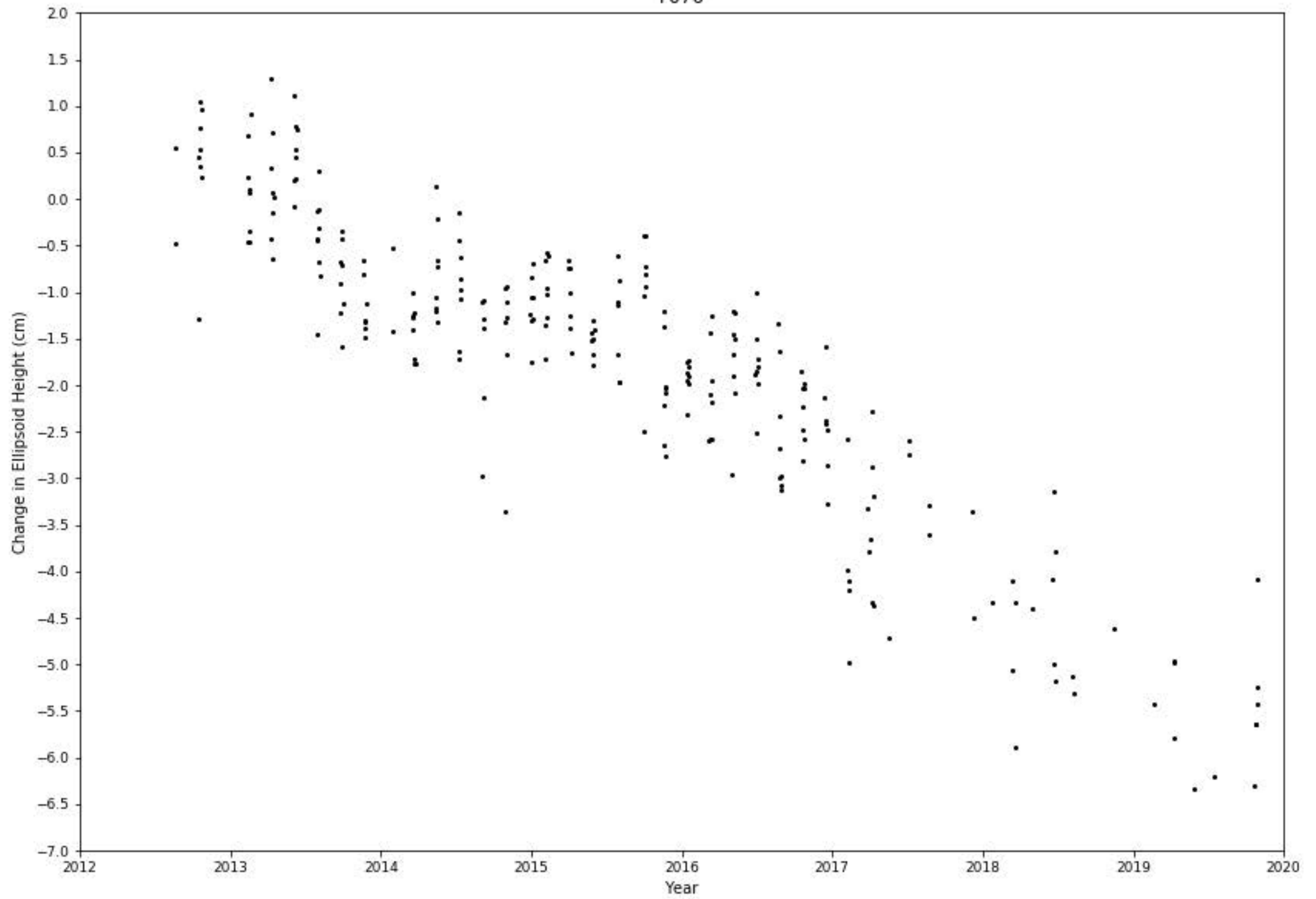
P074



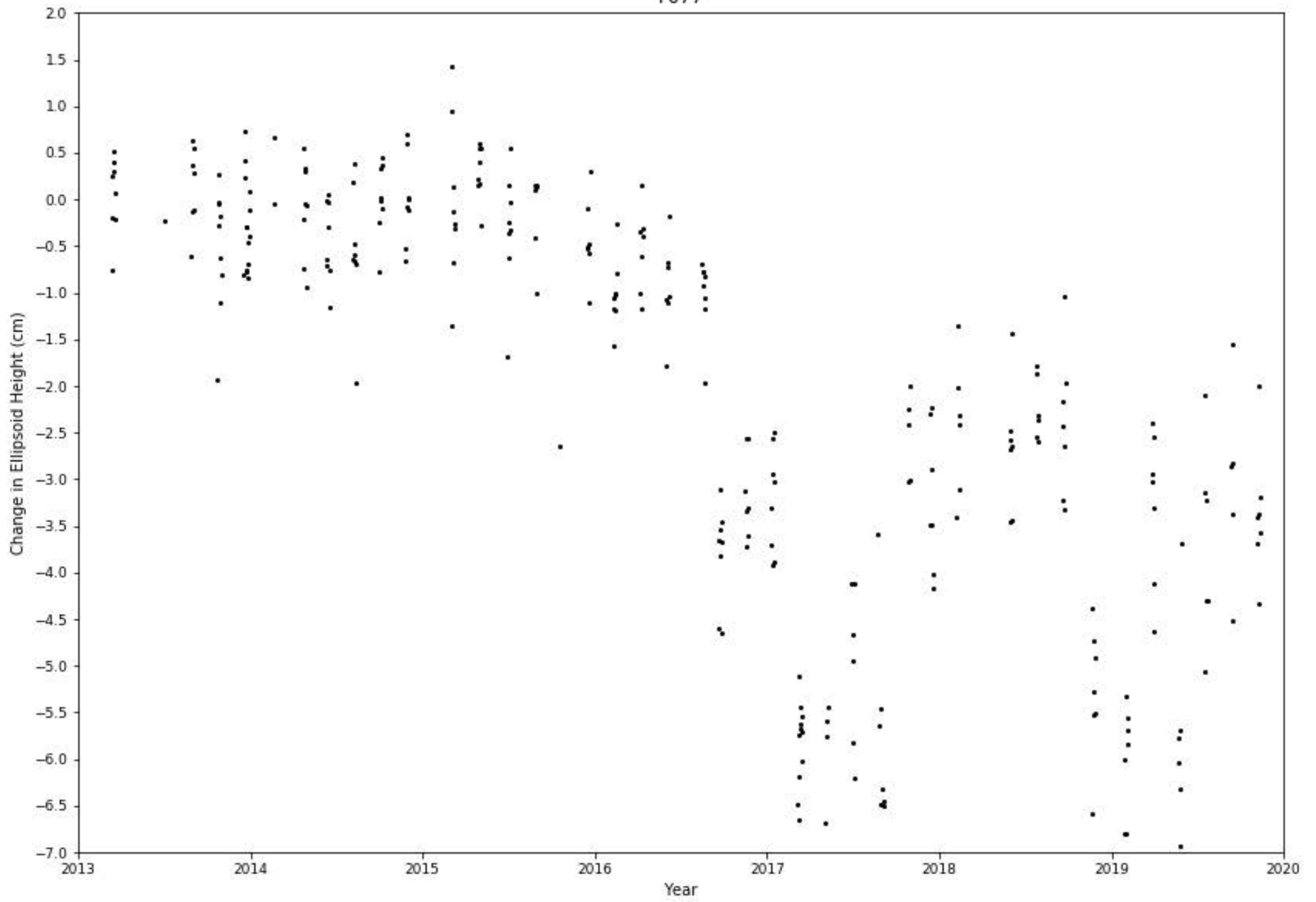
P075



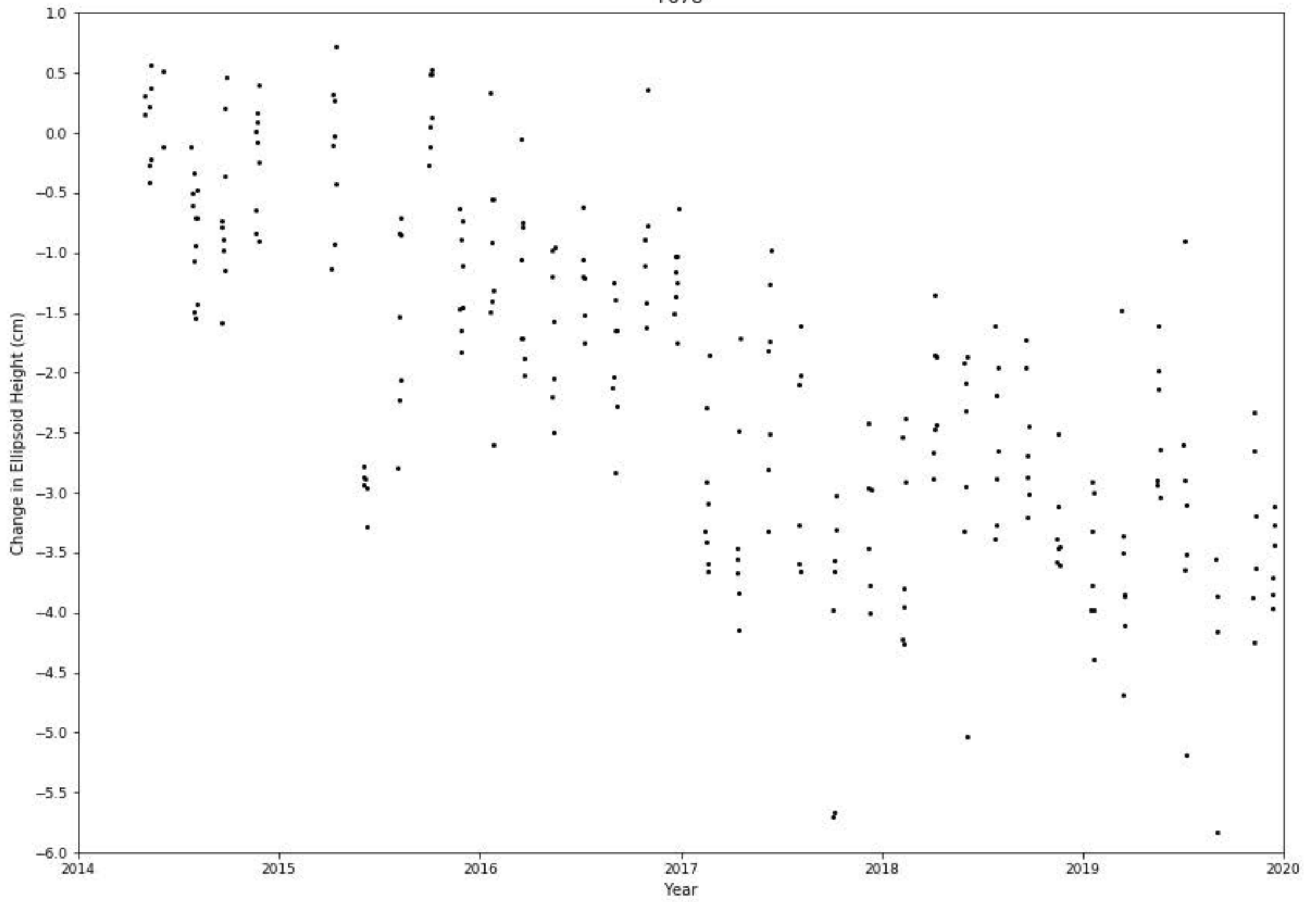
P076



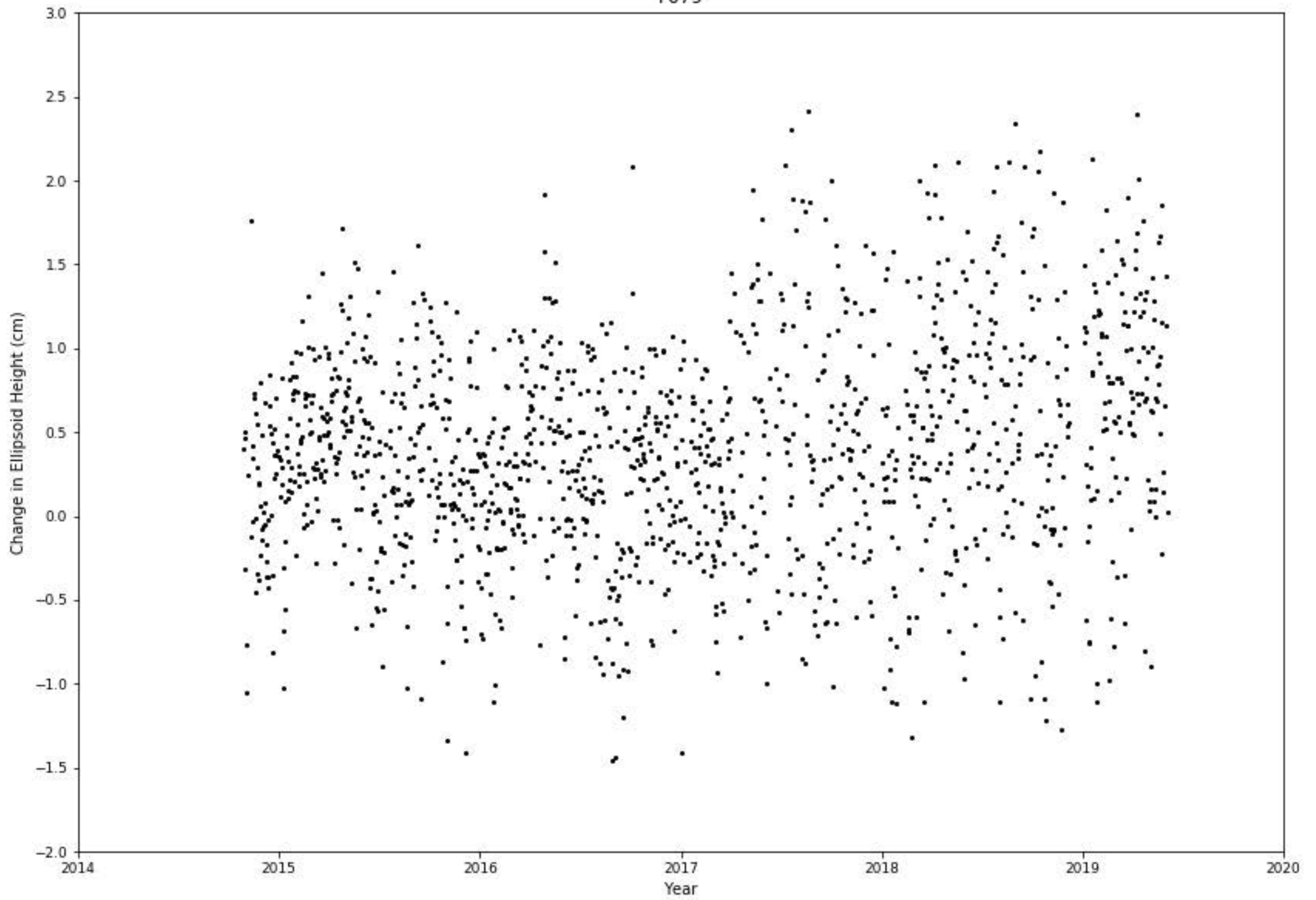
P077



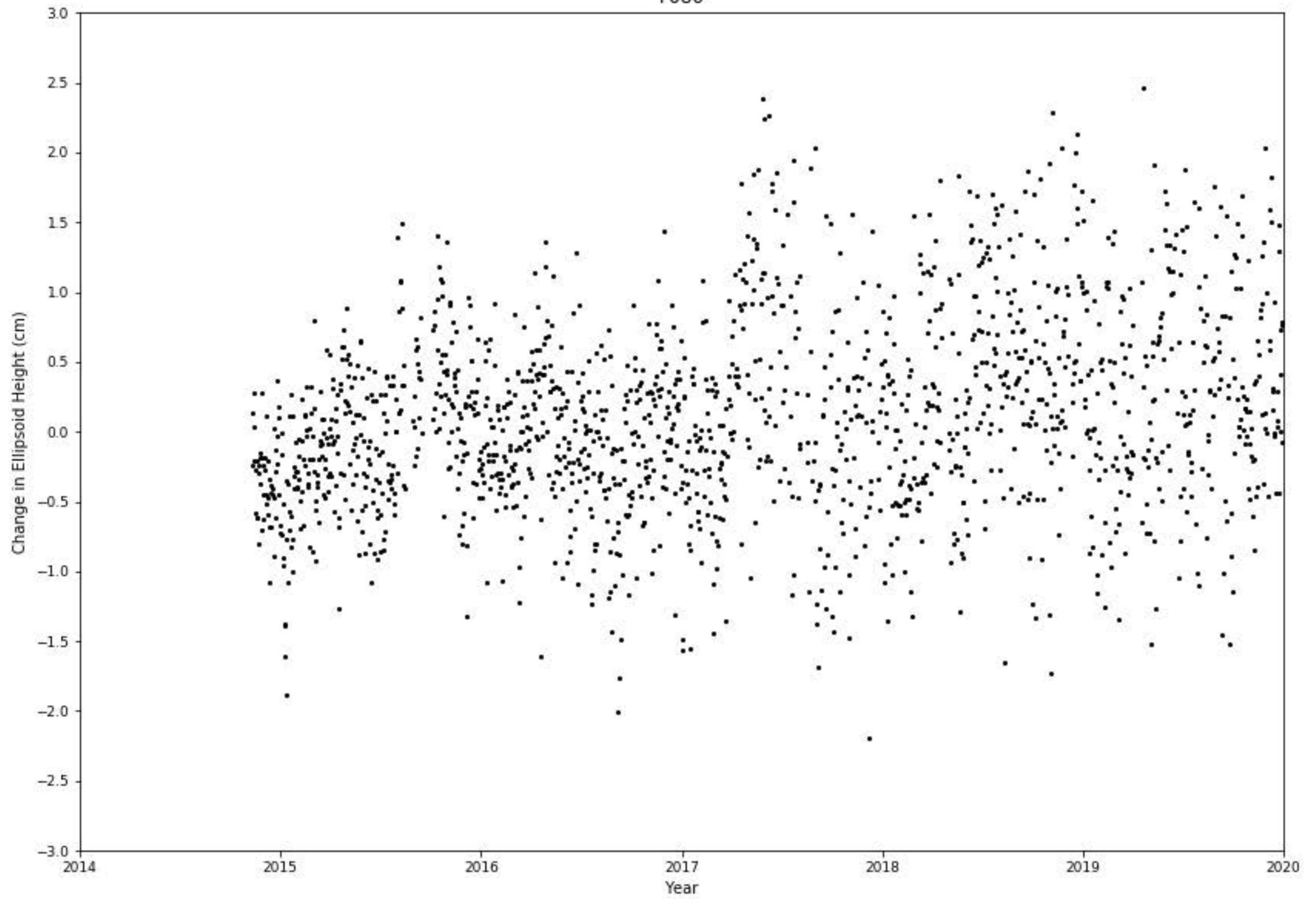
P078



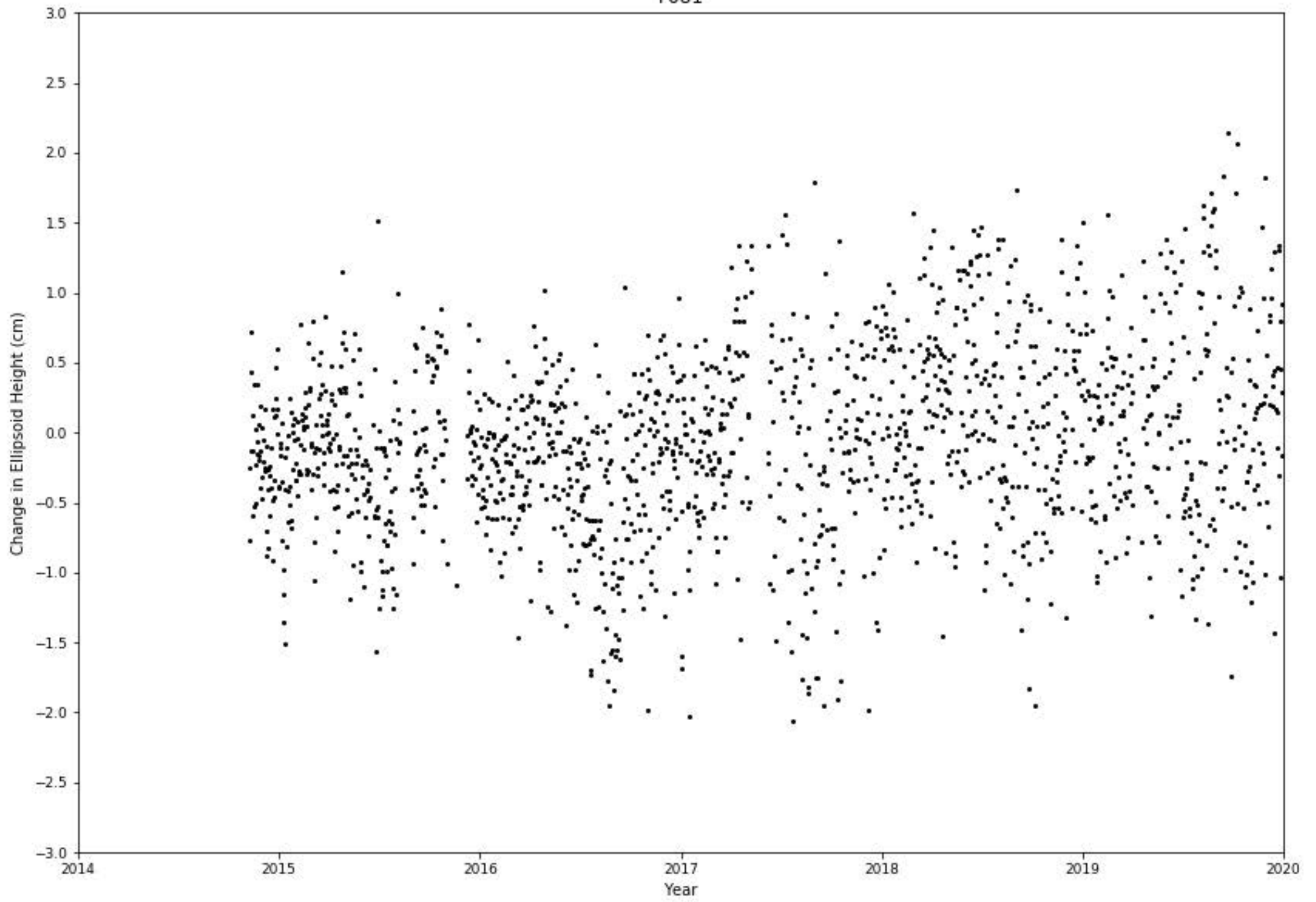
P079



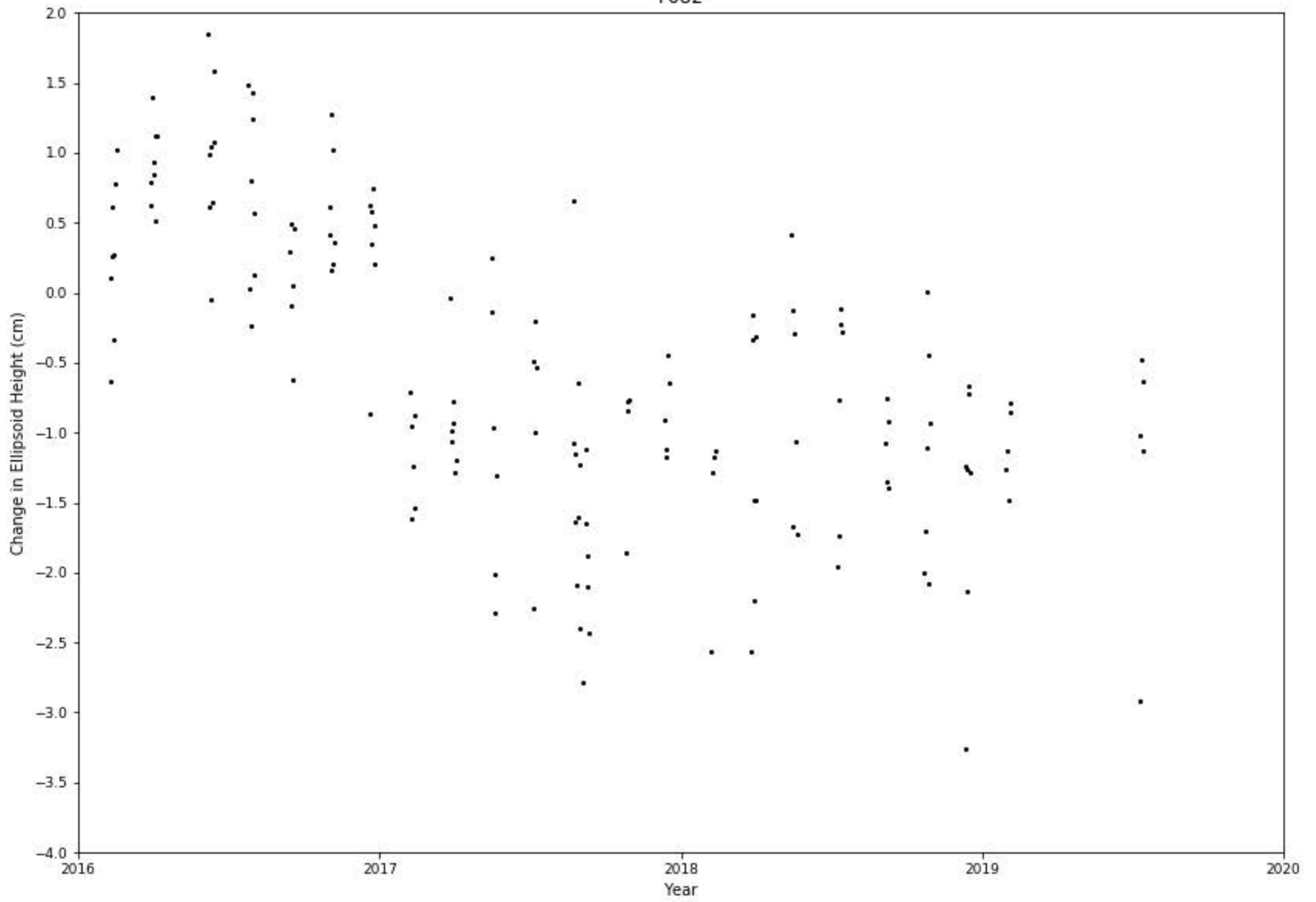
P080



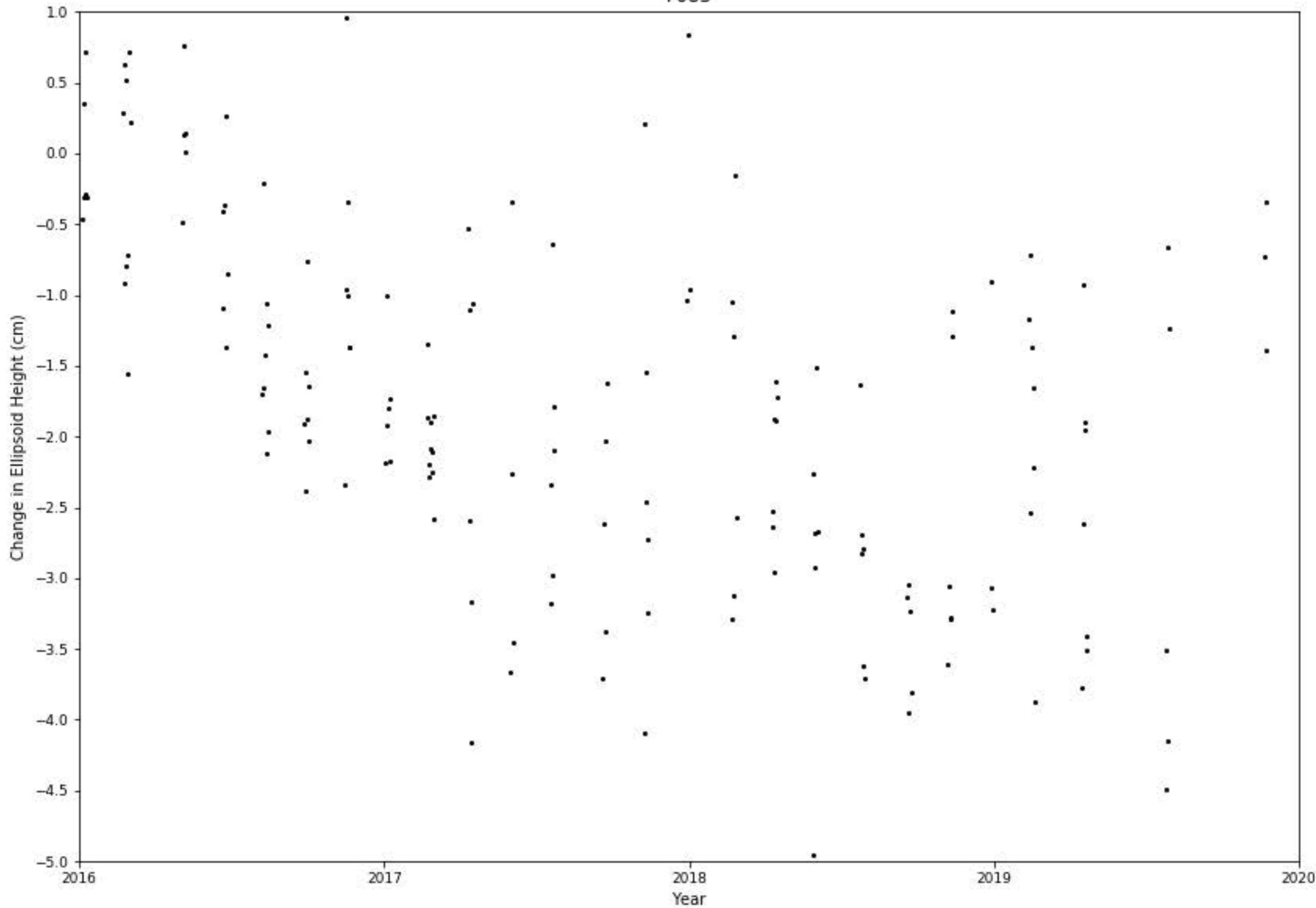
P081



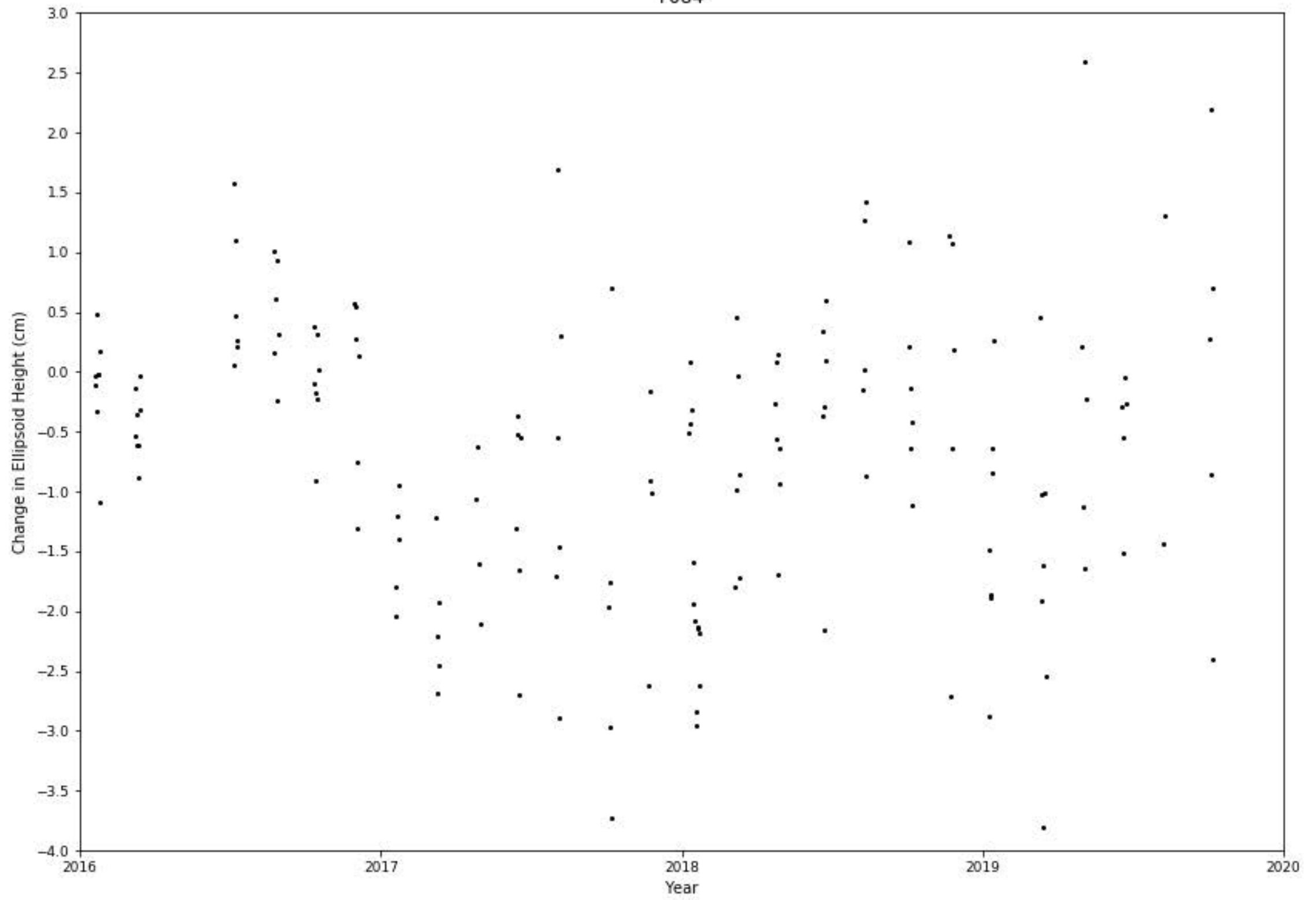
P082



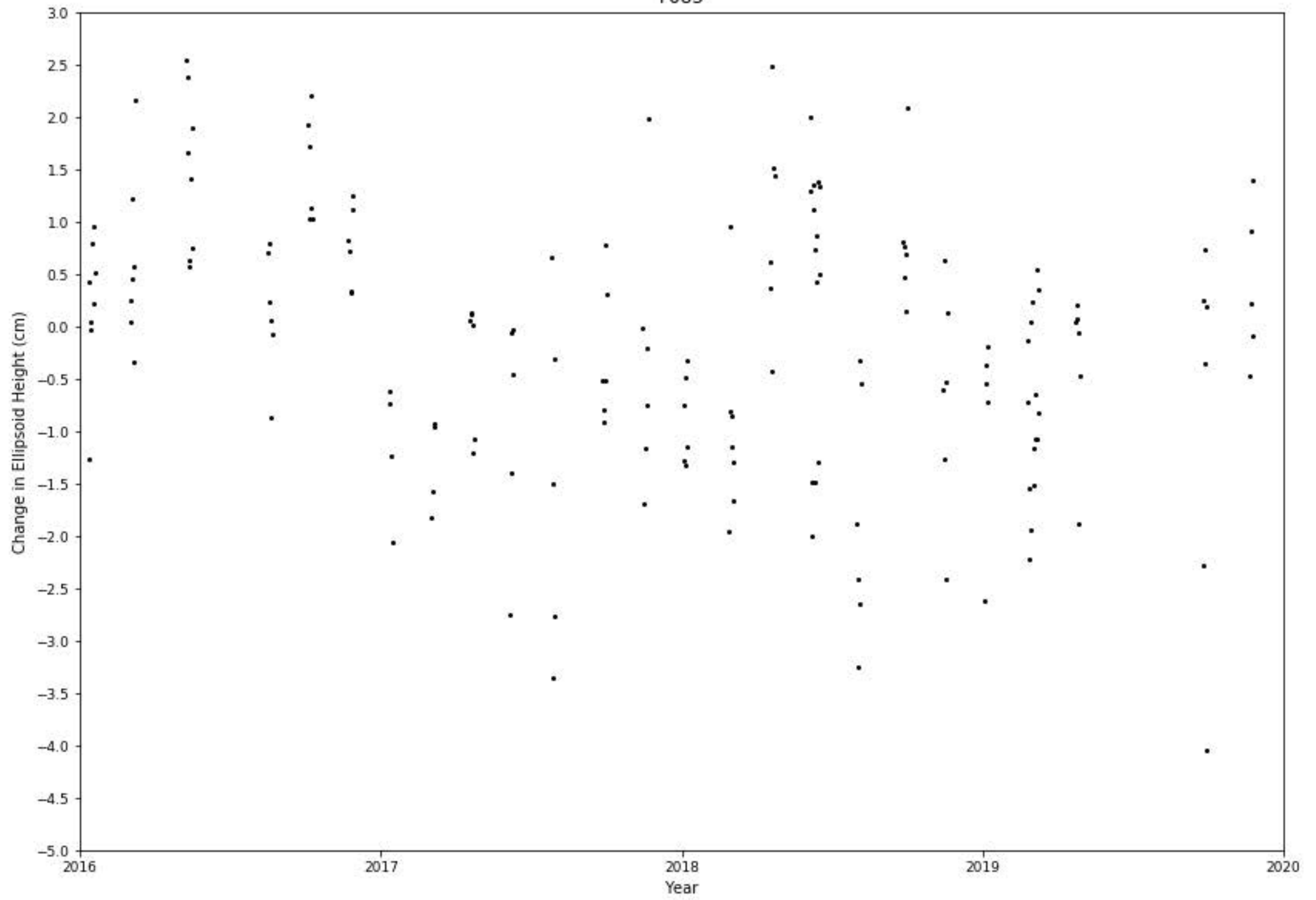
P083



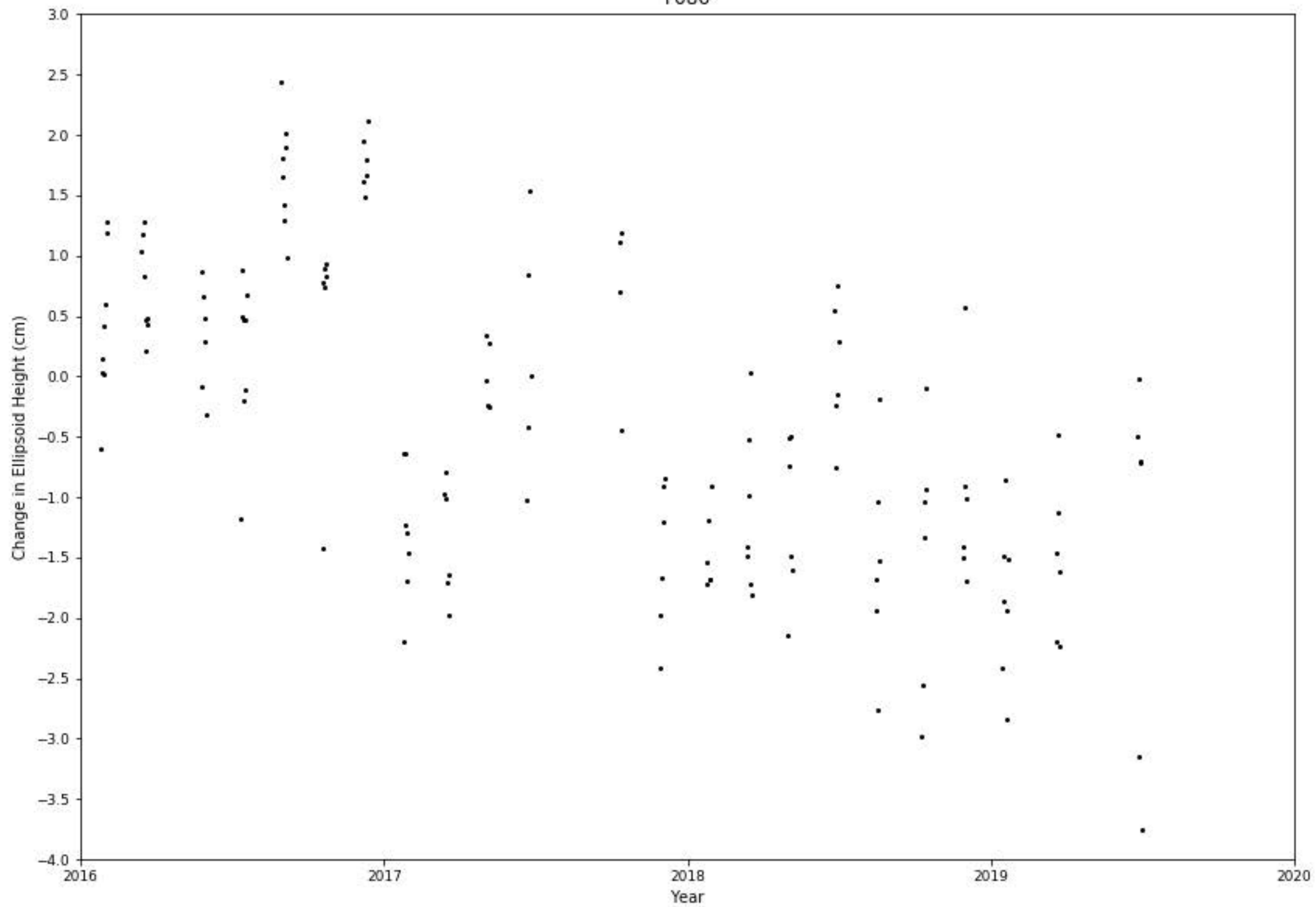
P084



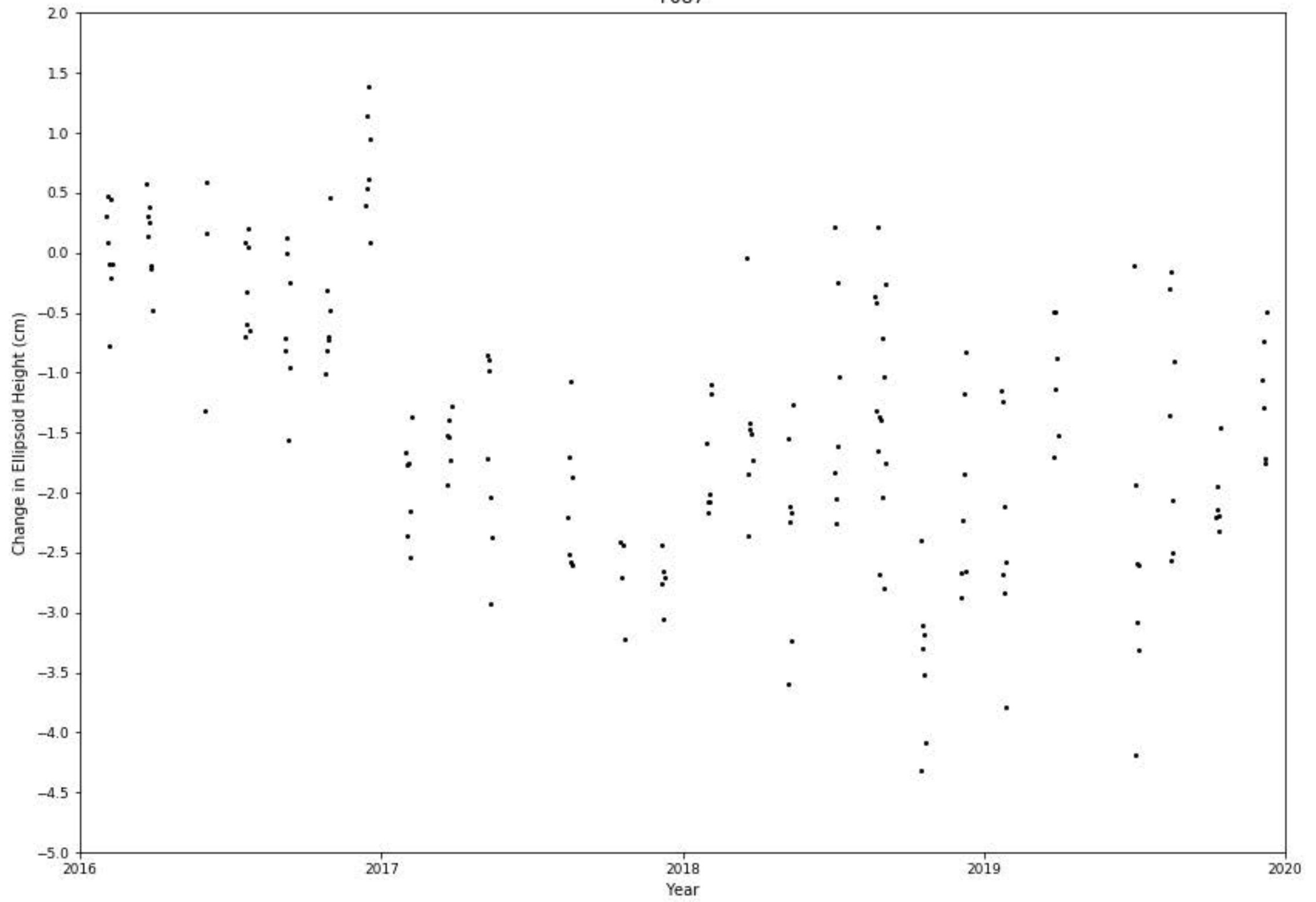
P085



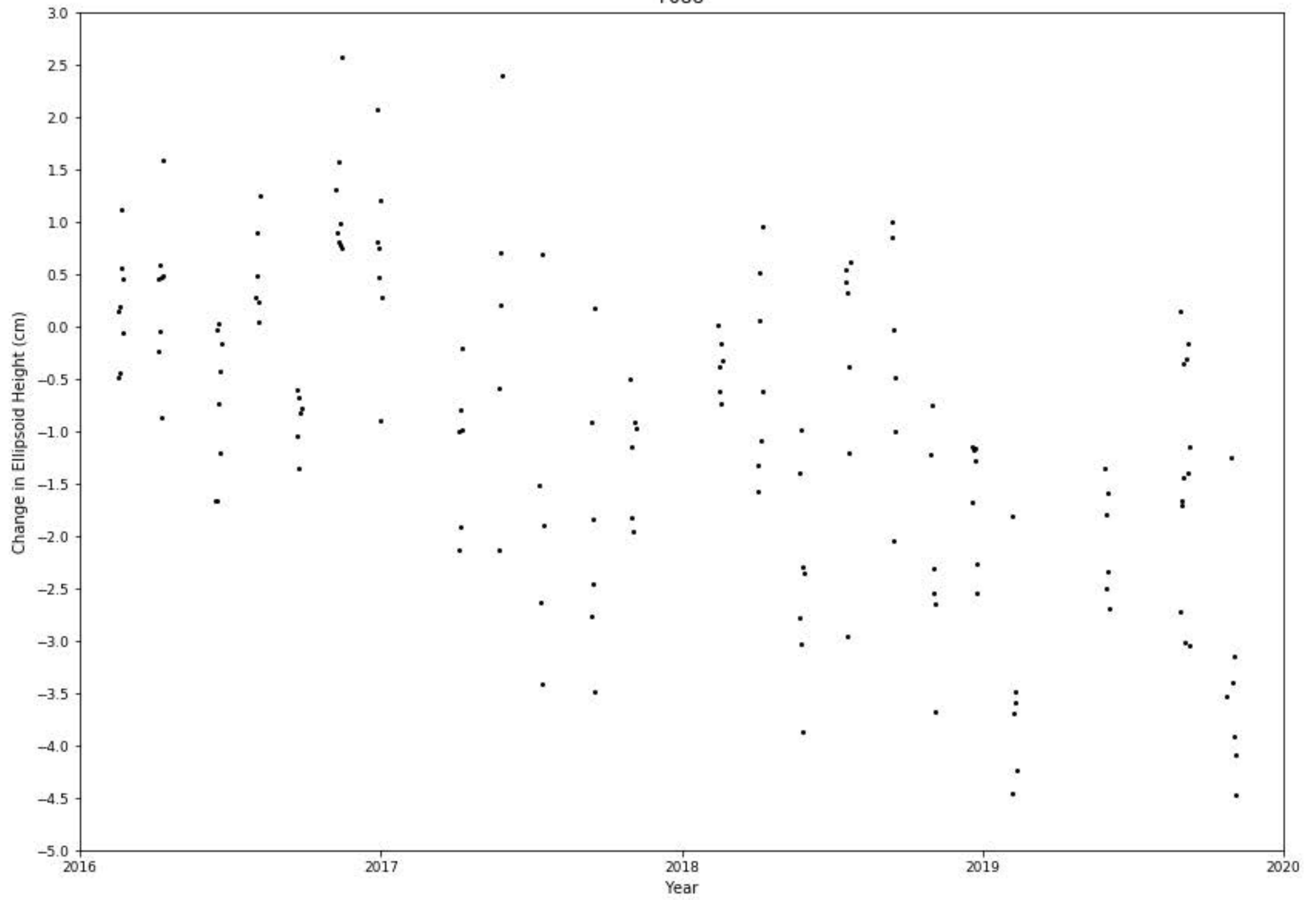
P086



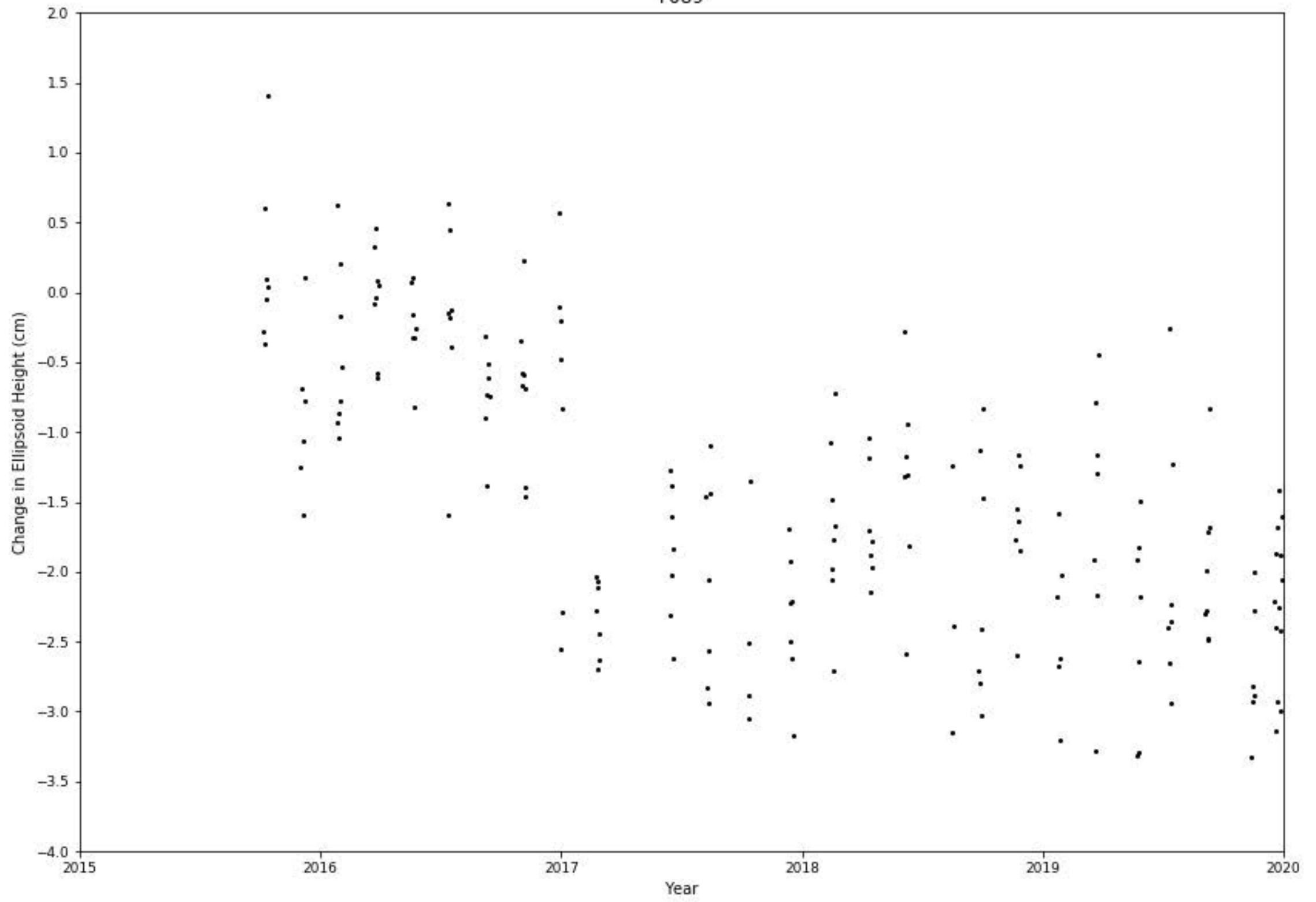
P087



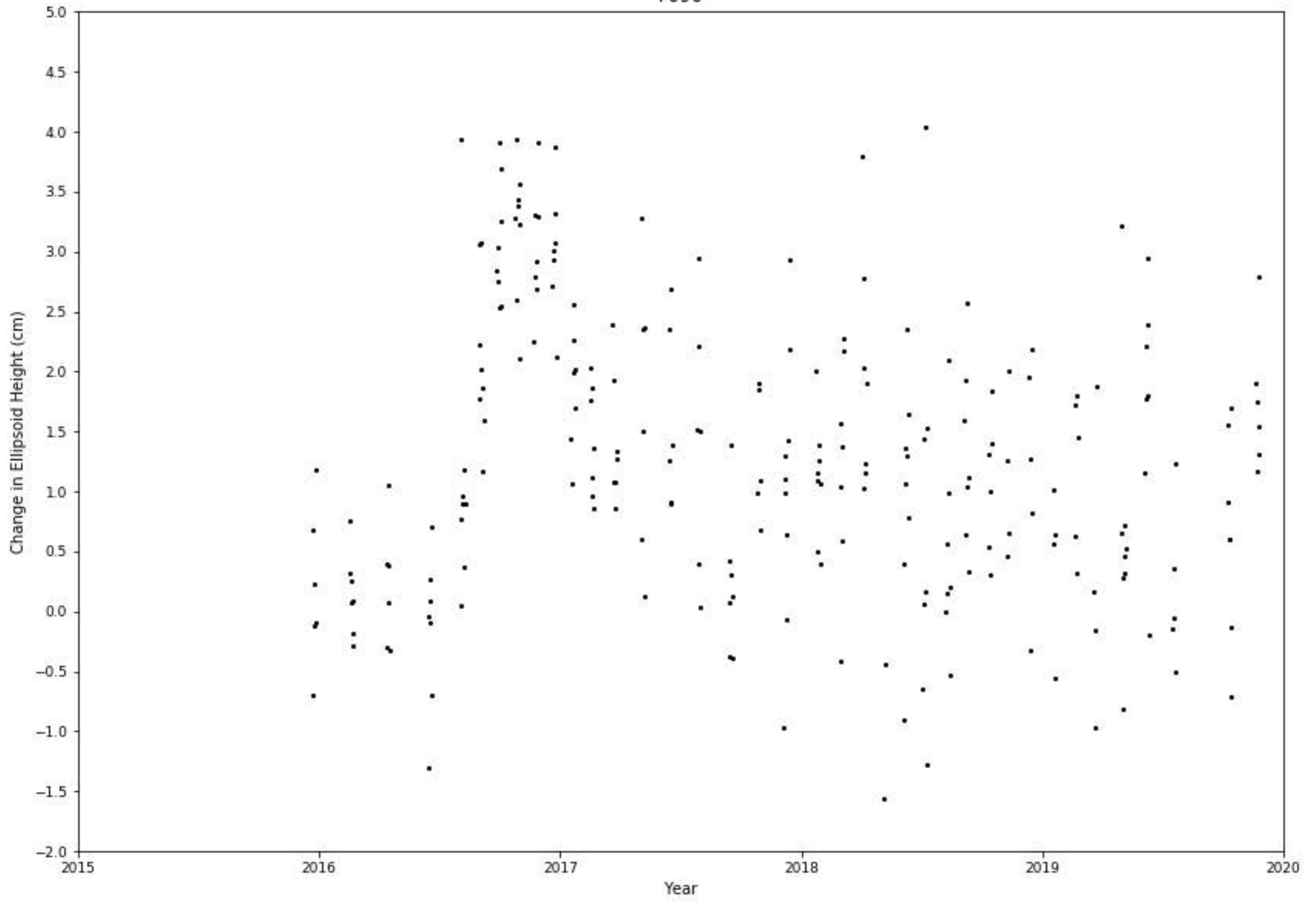
P088



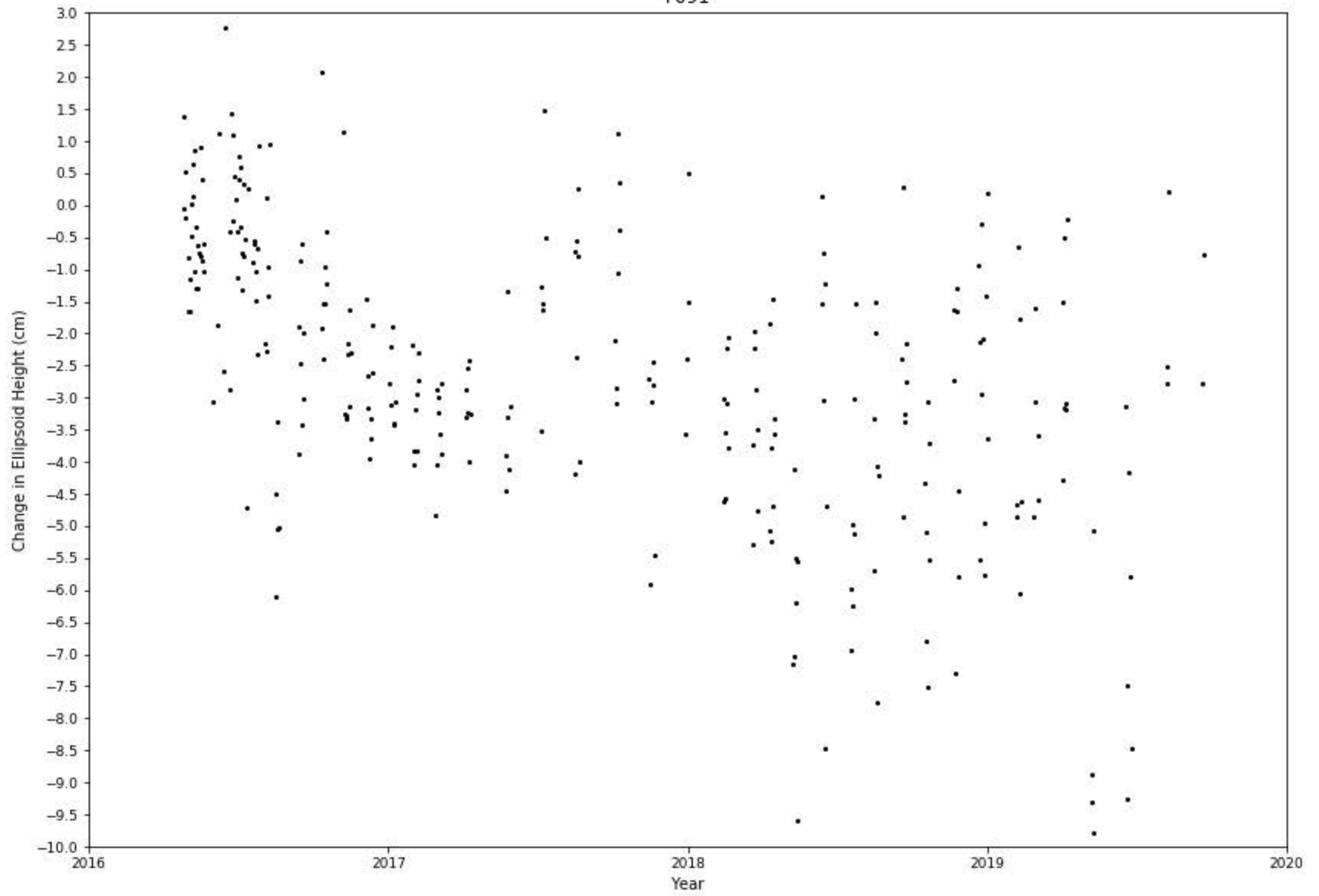
P089



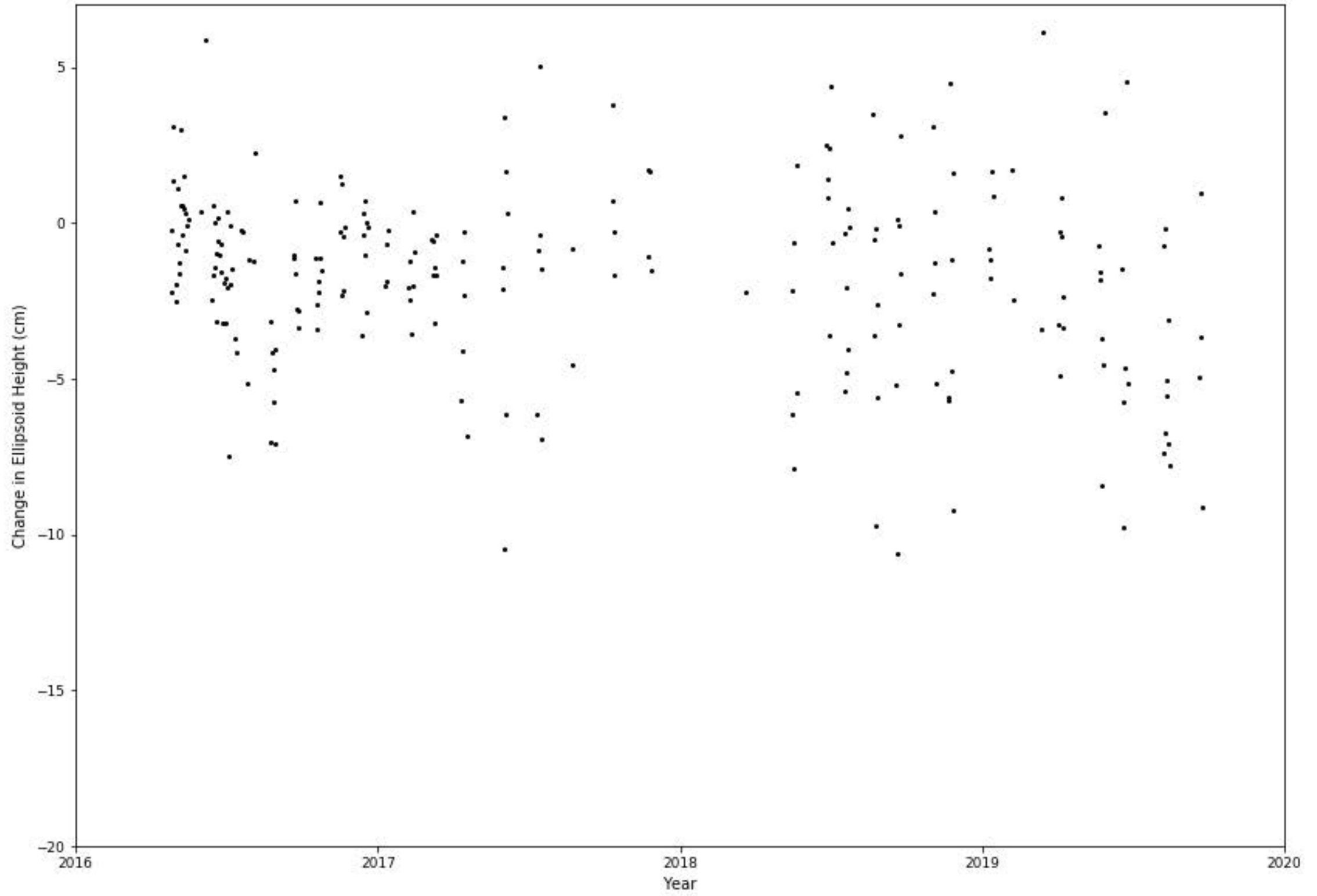
P090



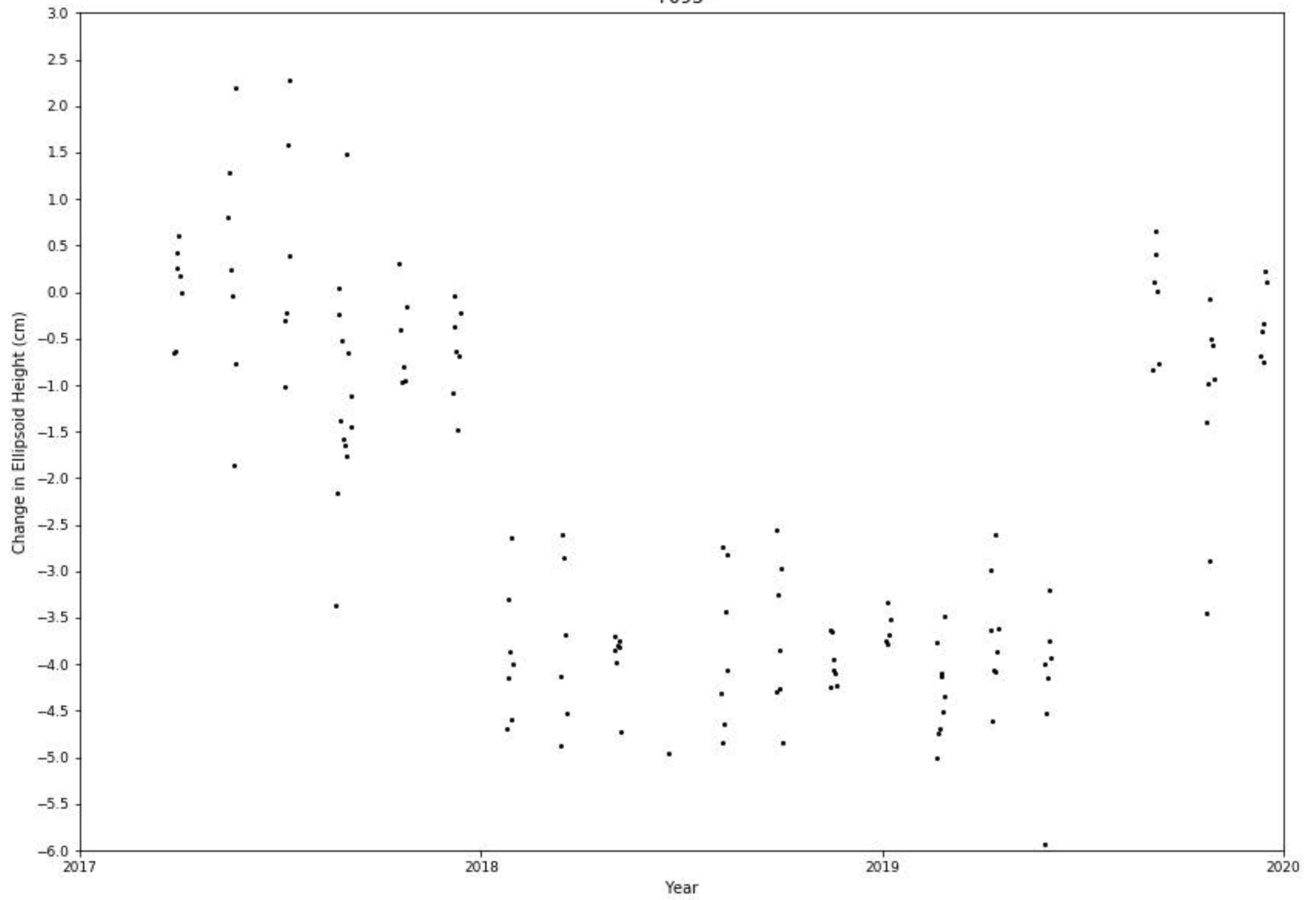
P091



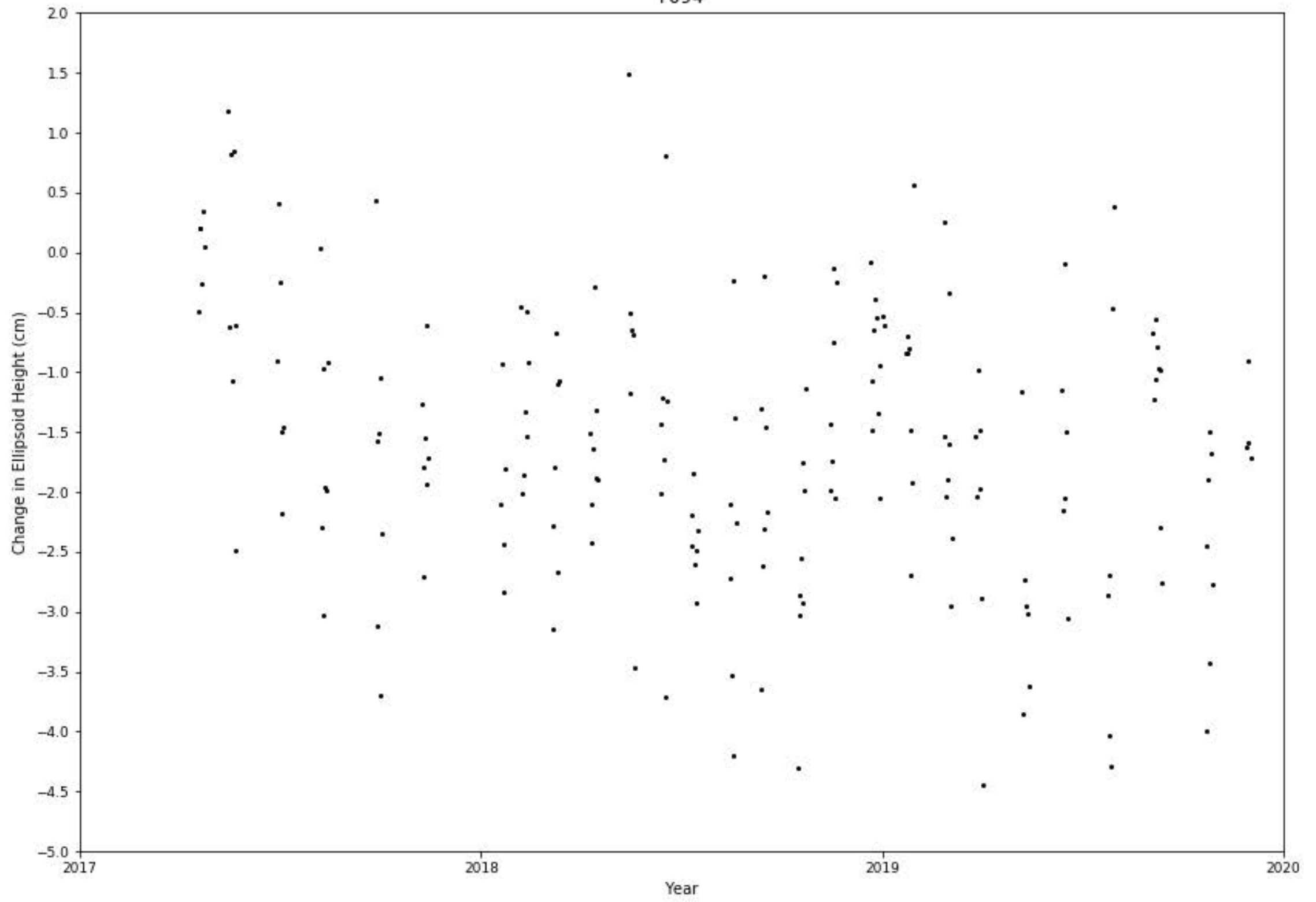
P092



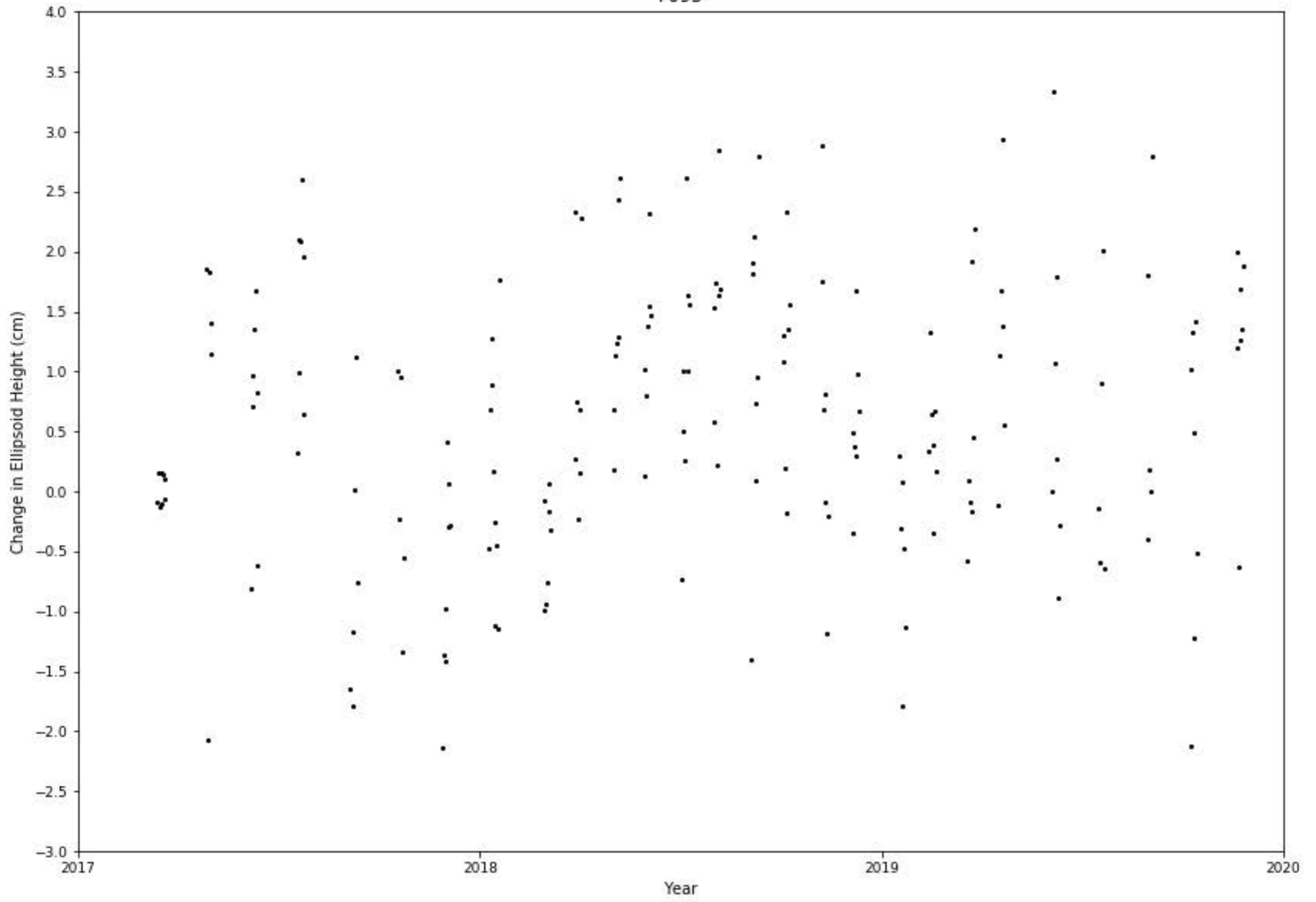
P093



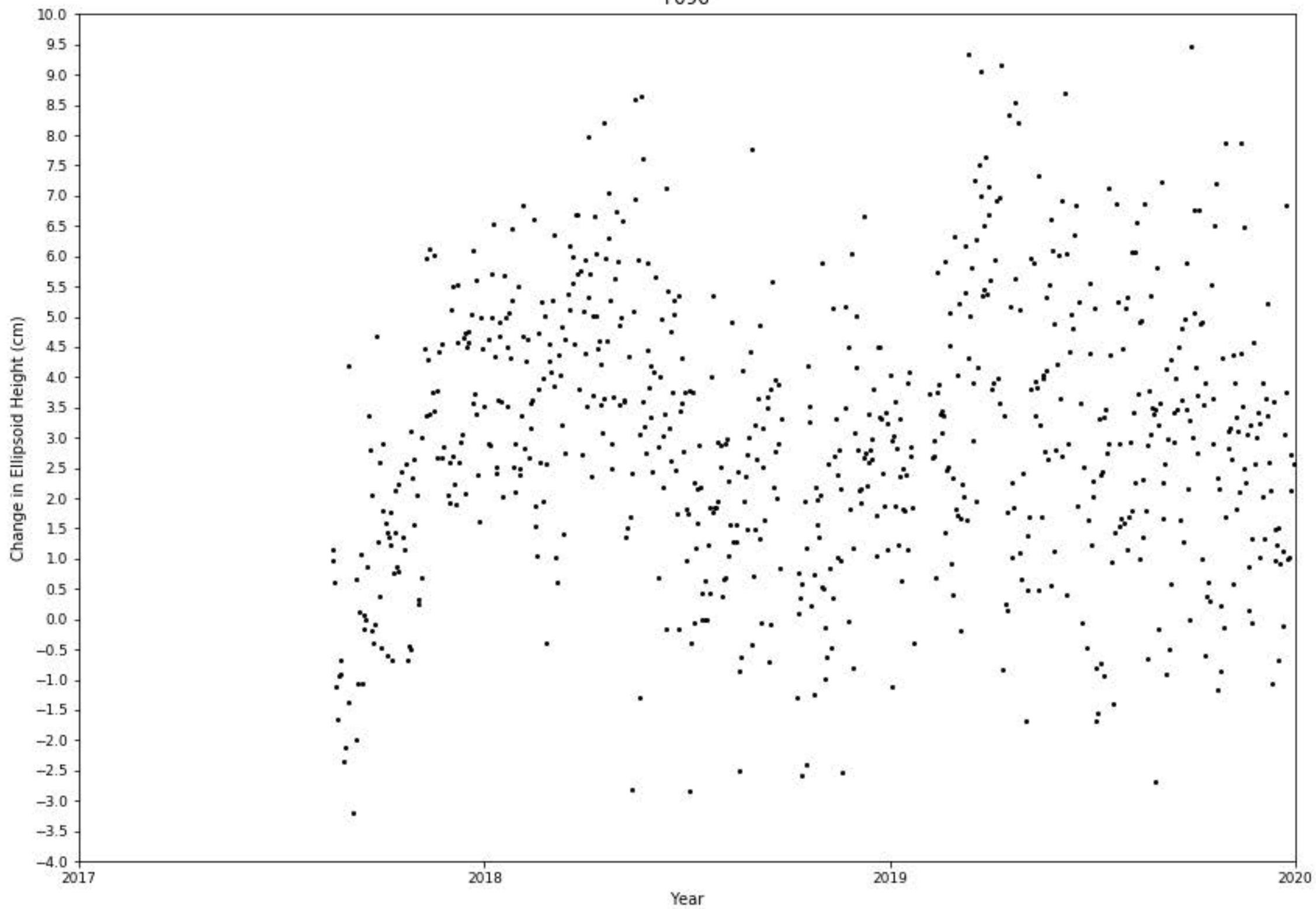
P094



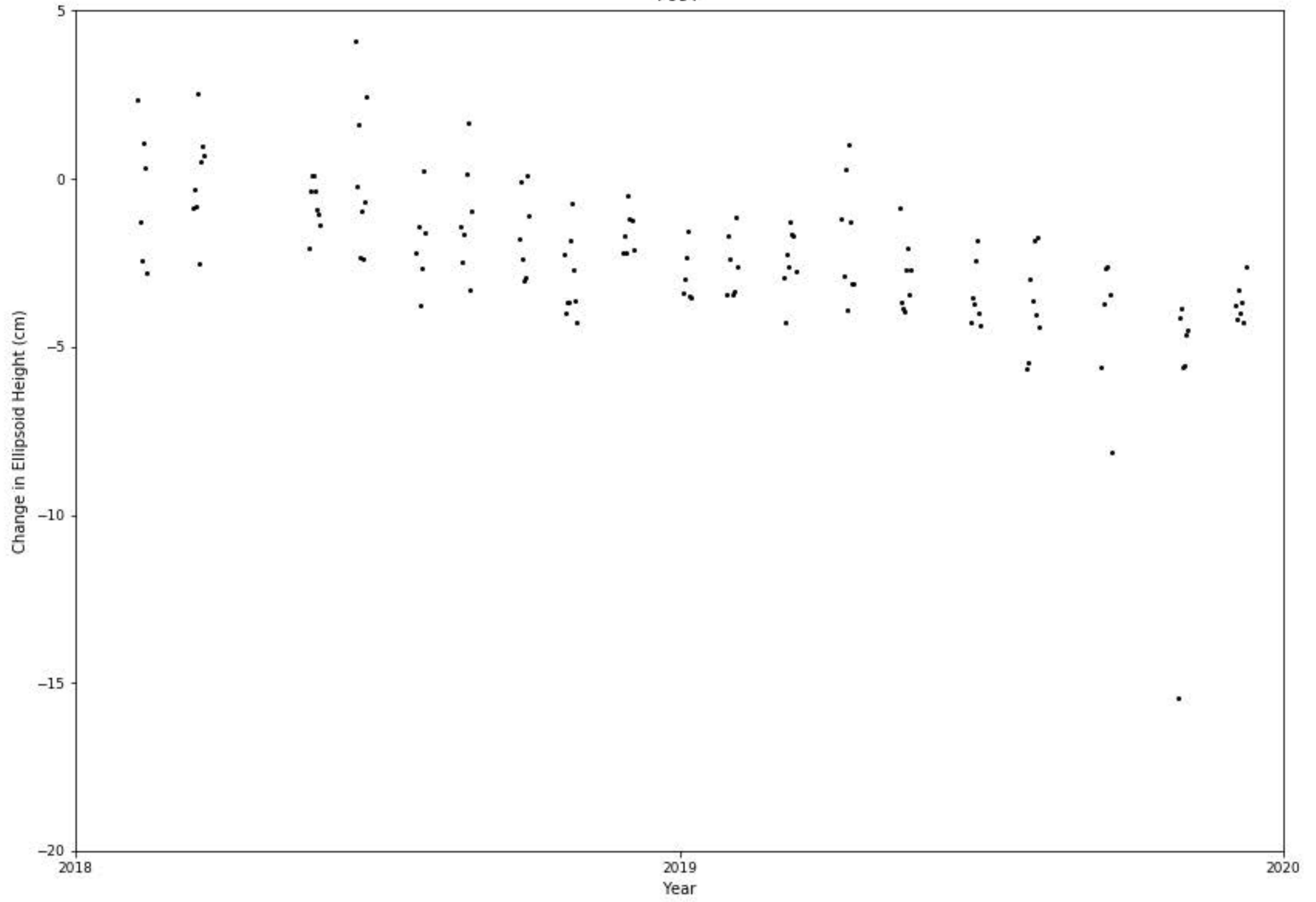
P095



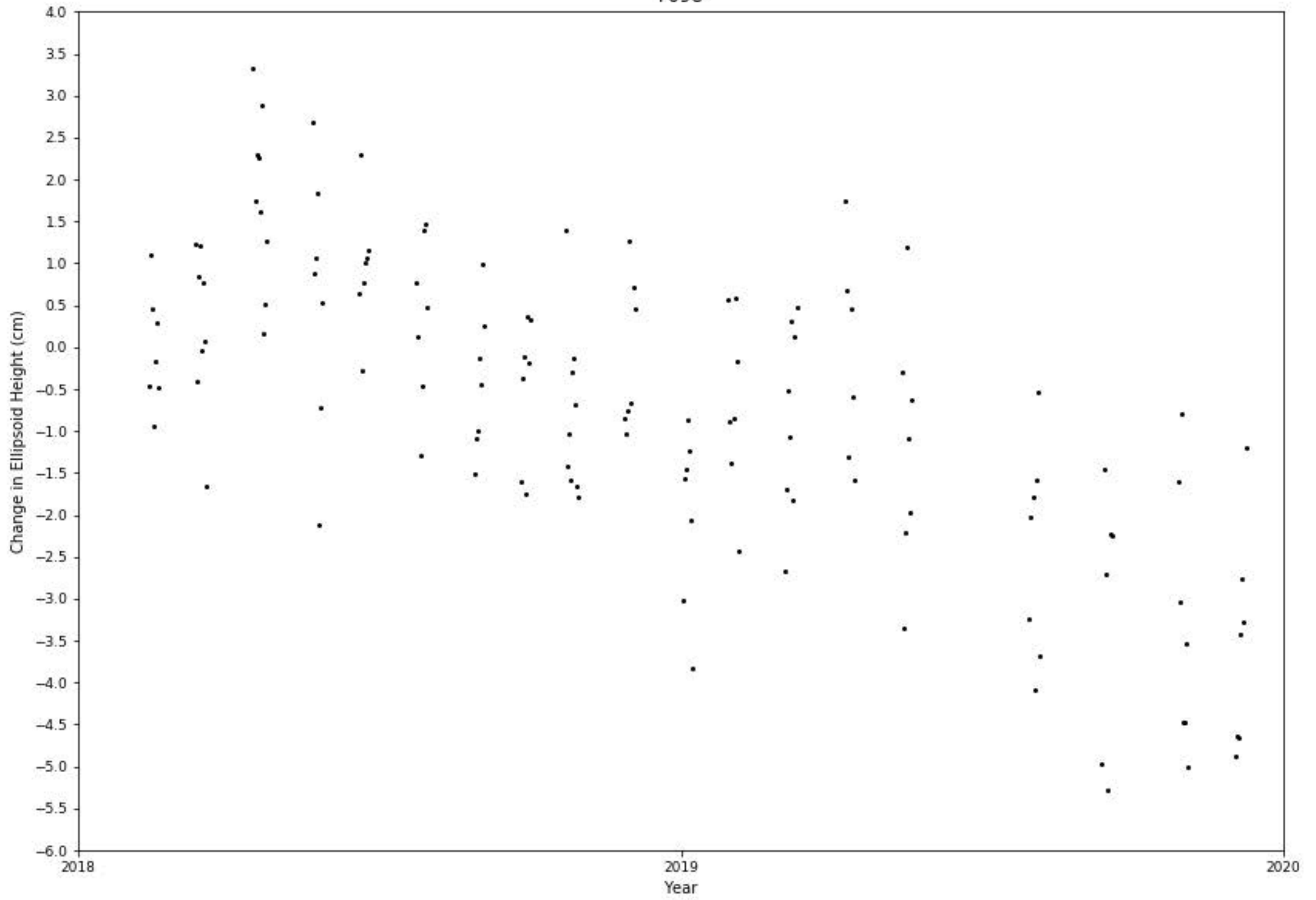
P096



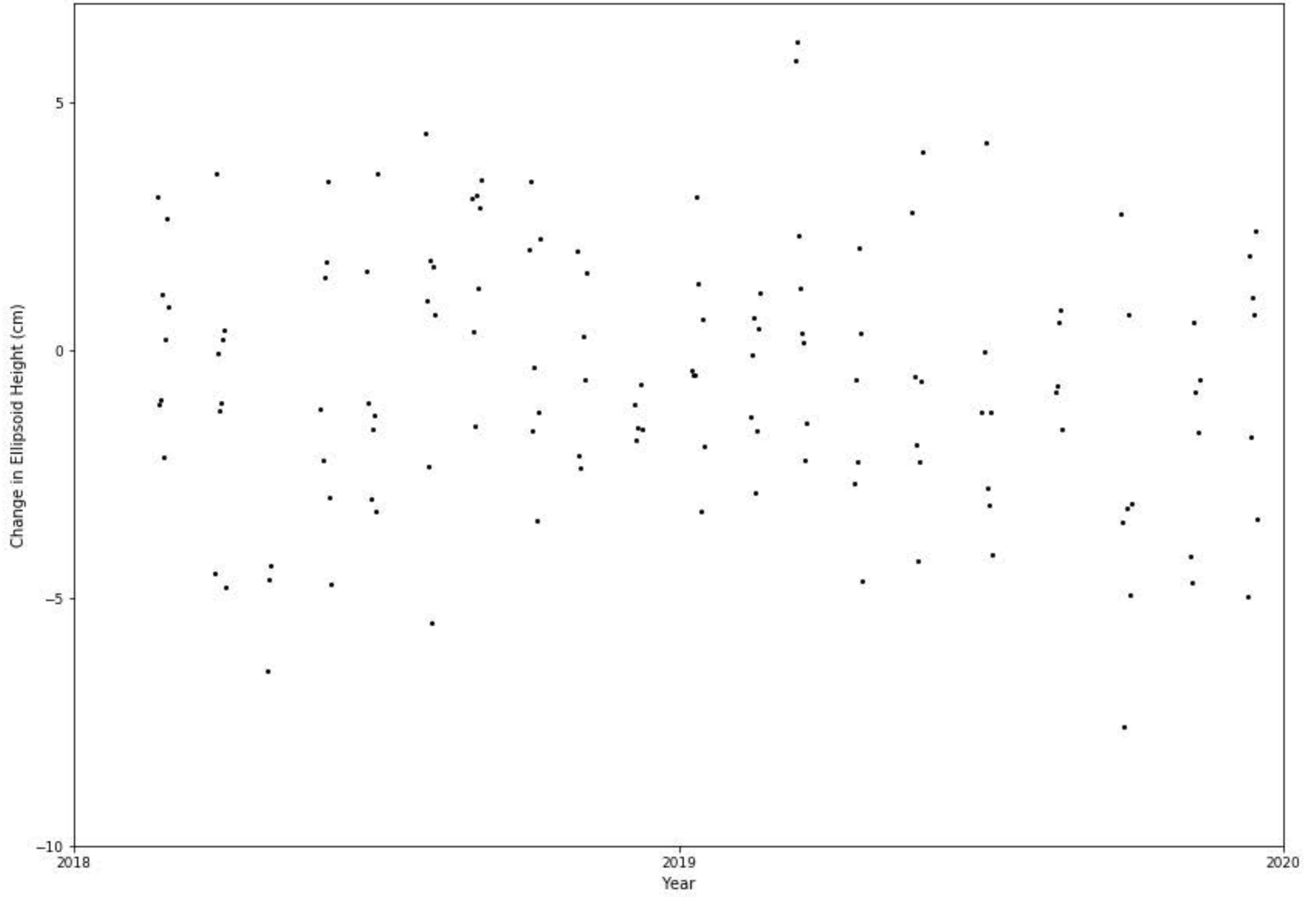
P097



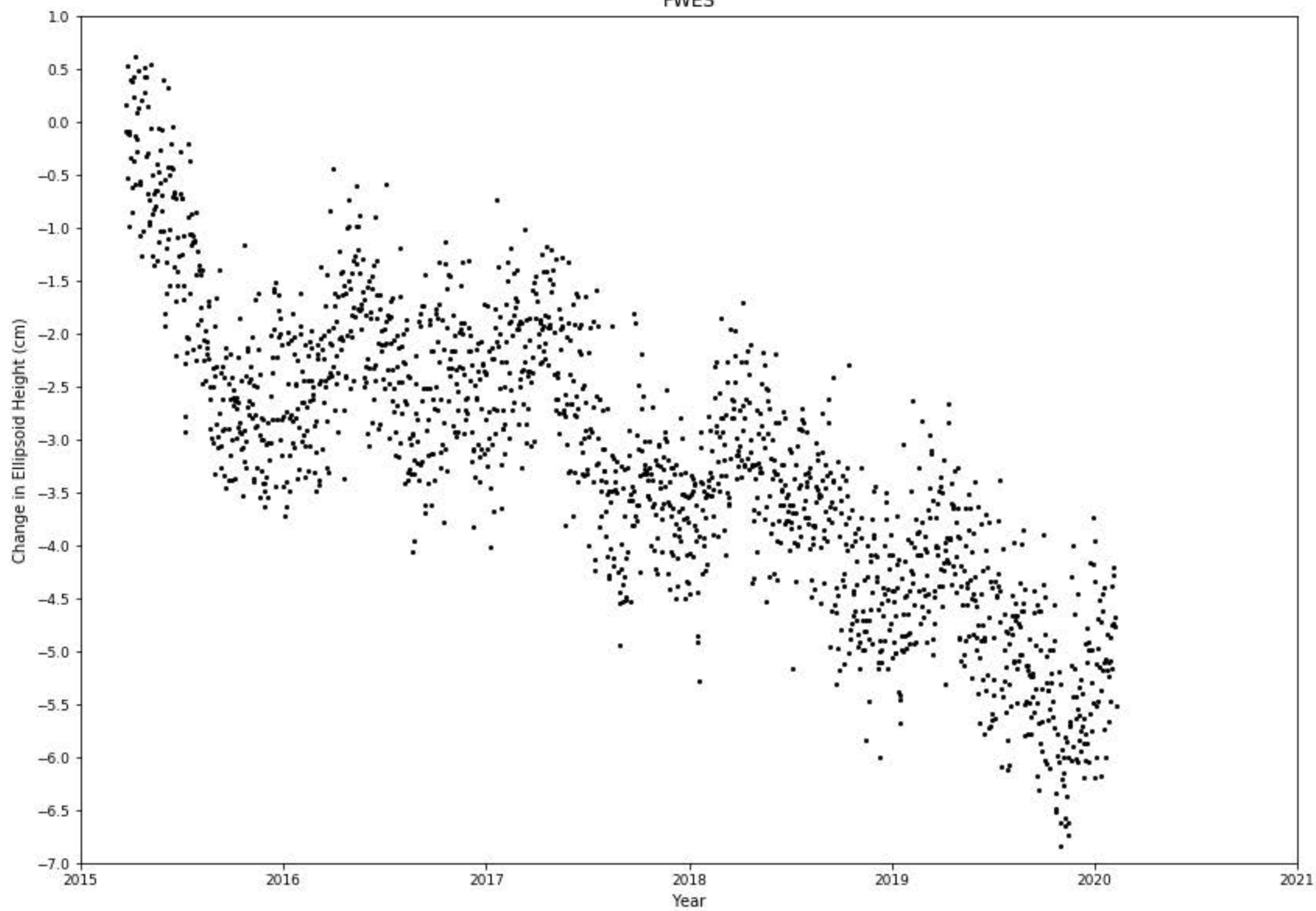
P098



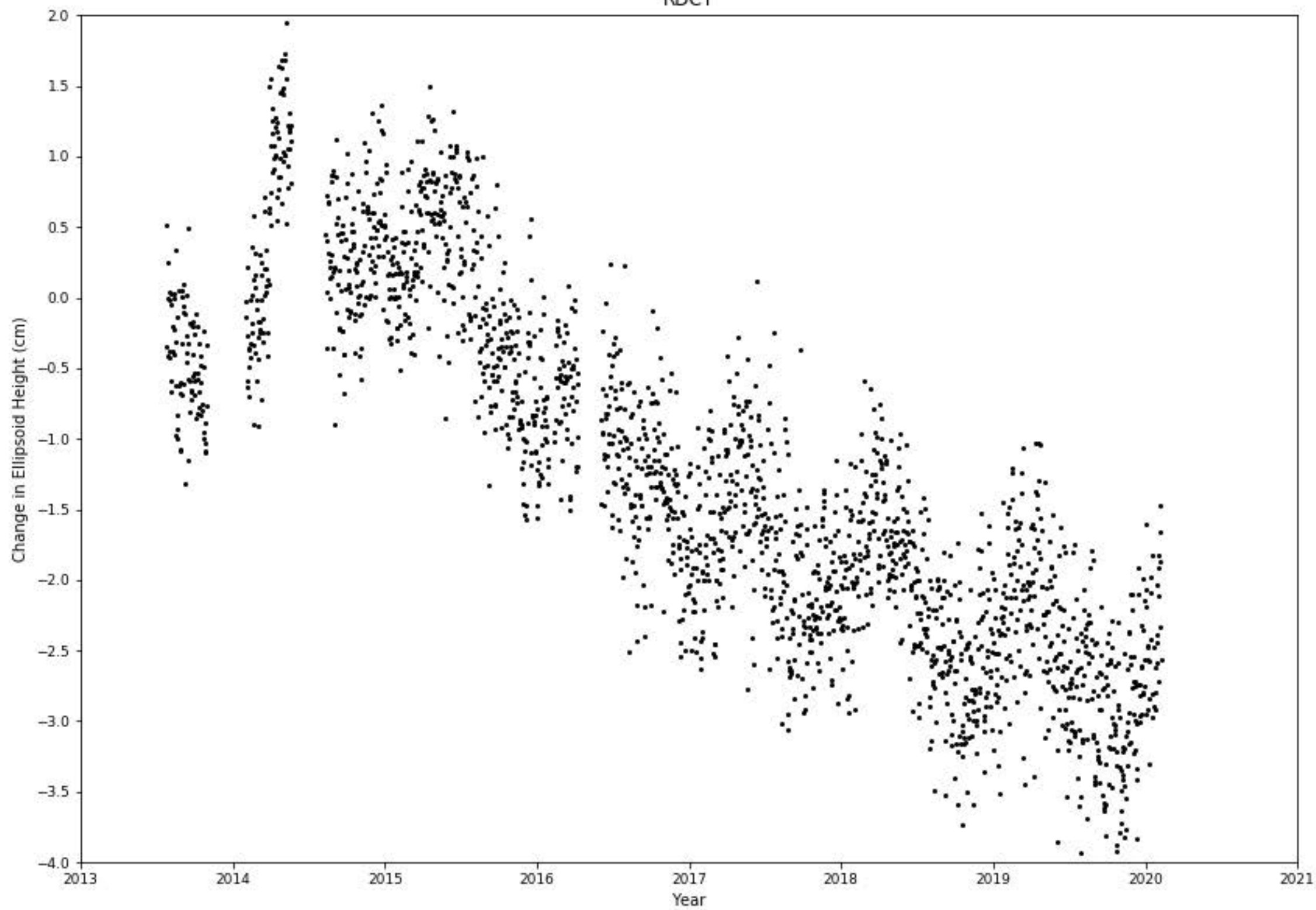
P099



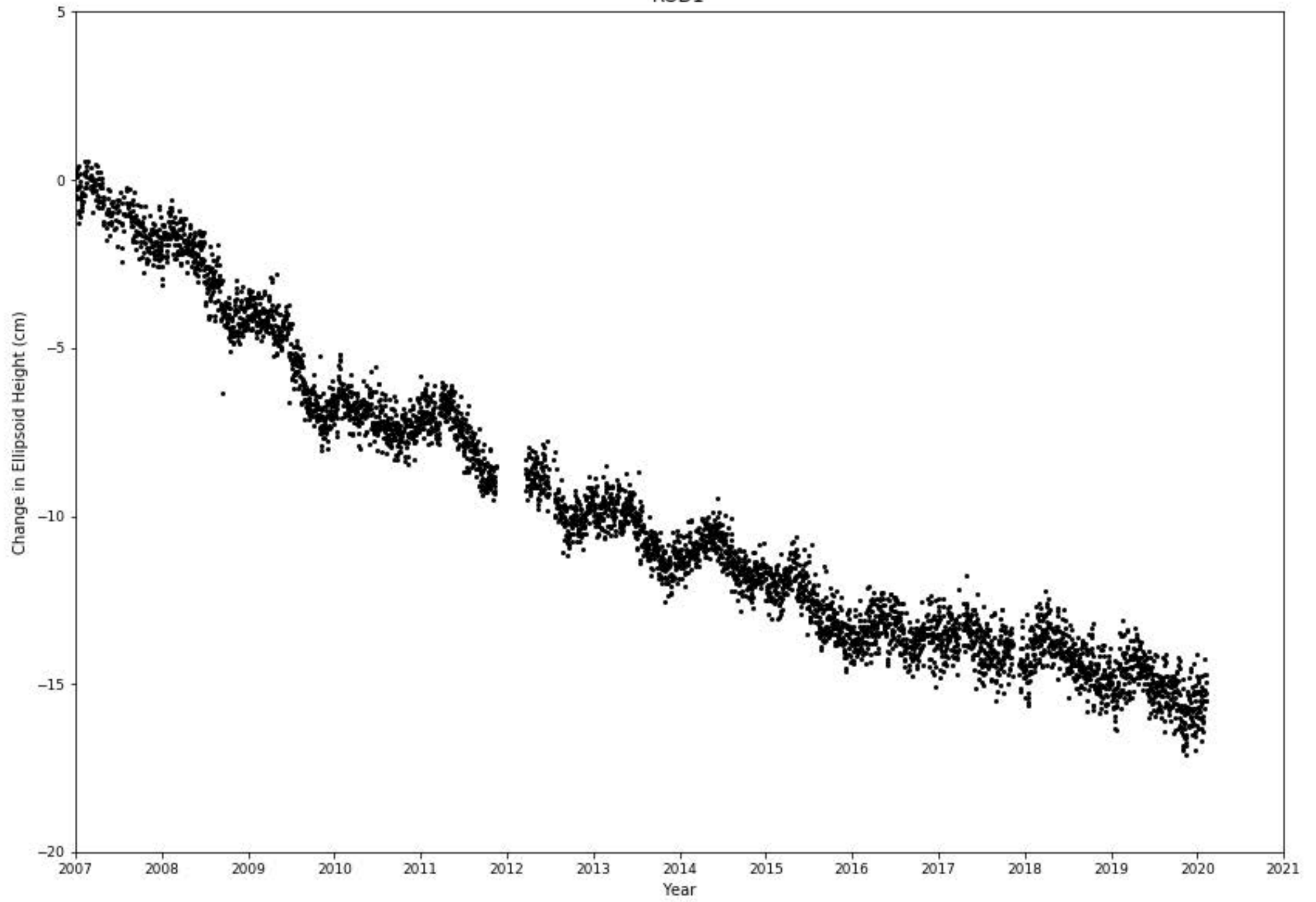
PWES



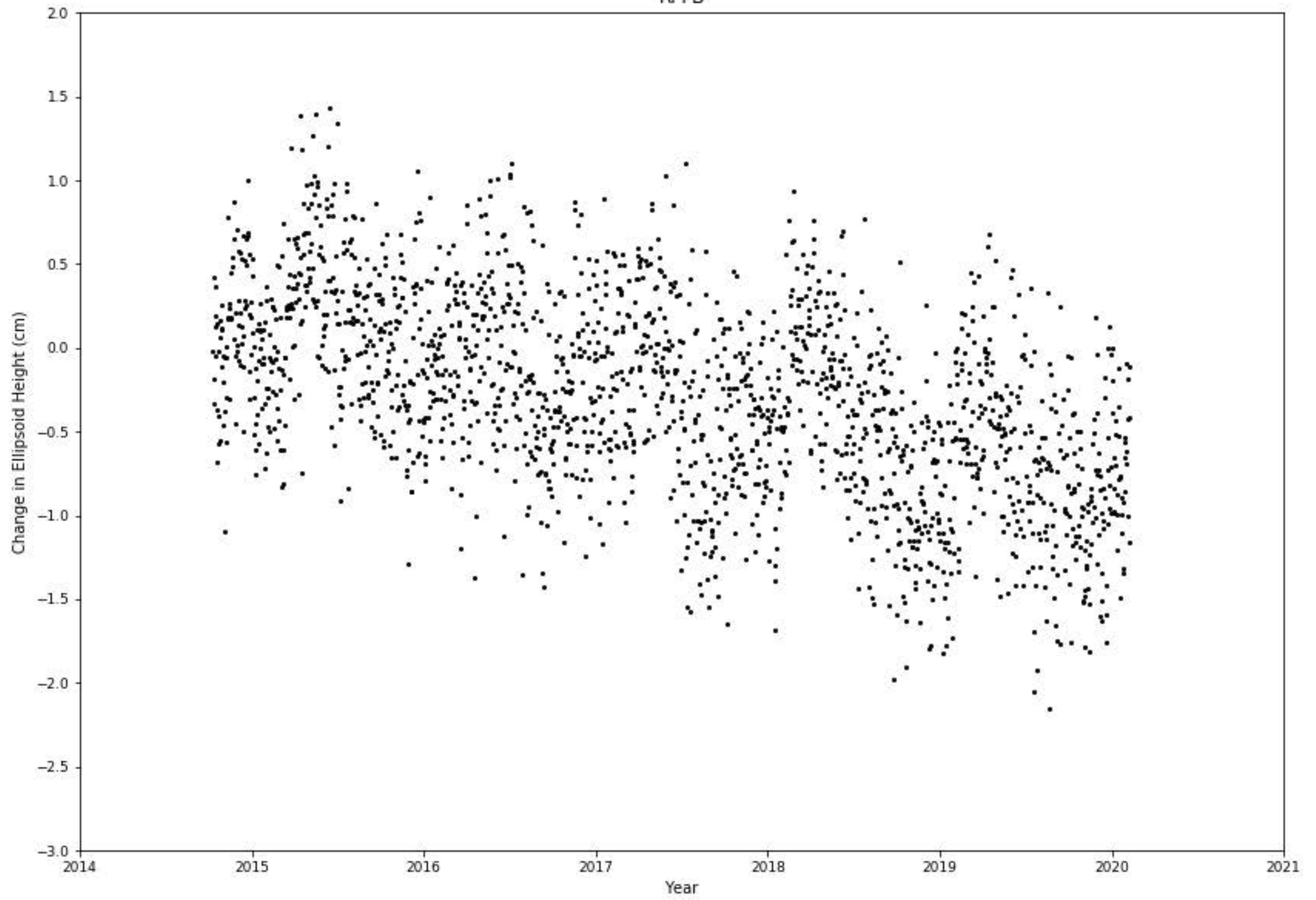
RDCT



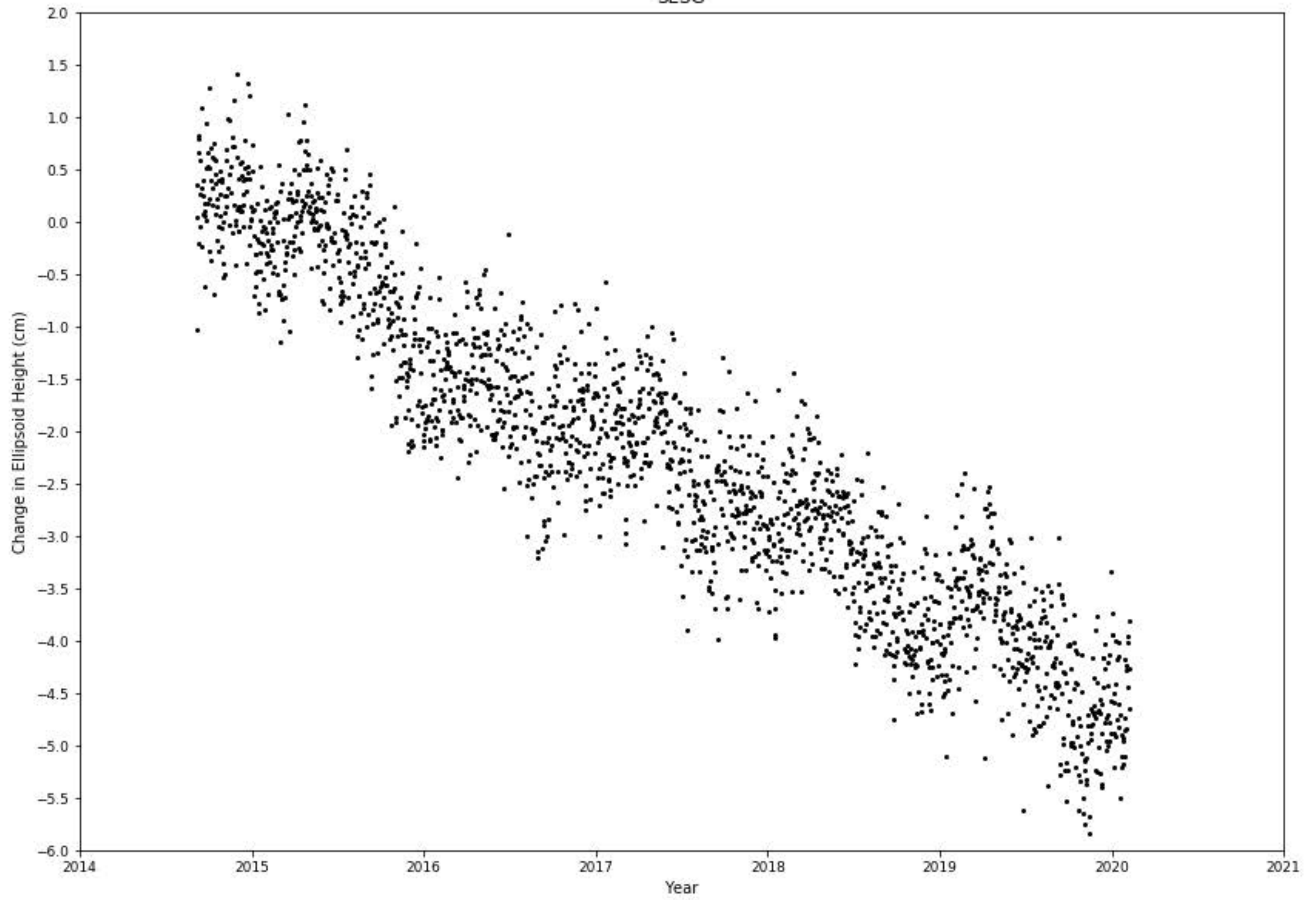
ROD1



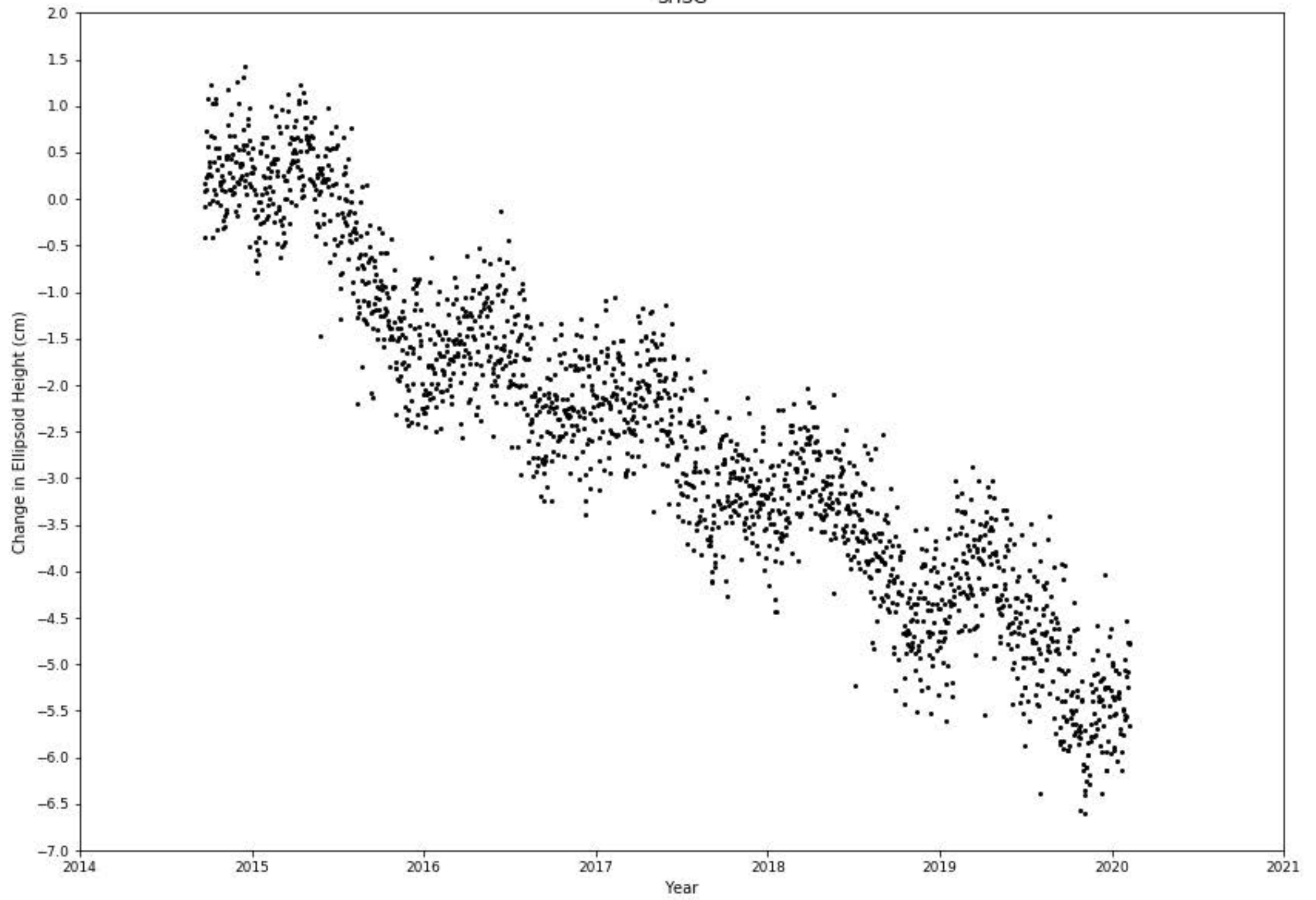
RPFB



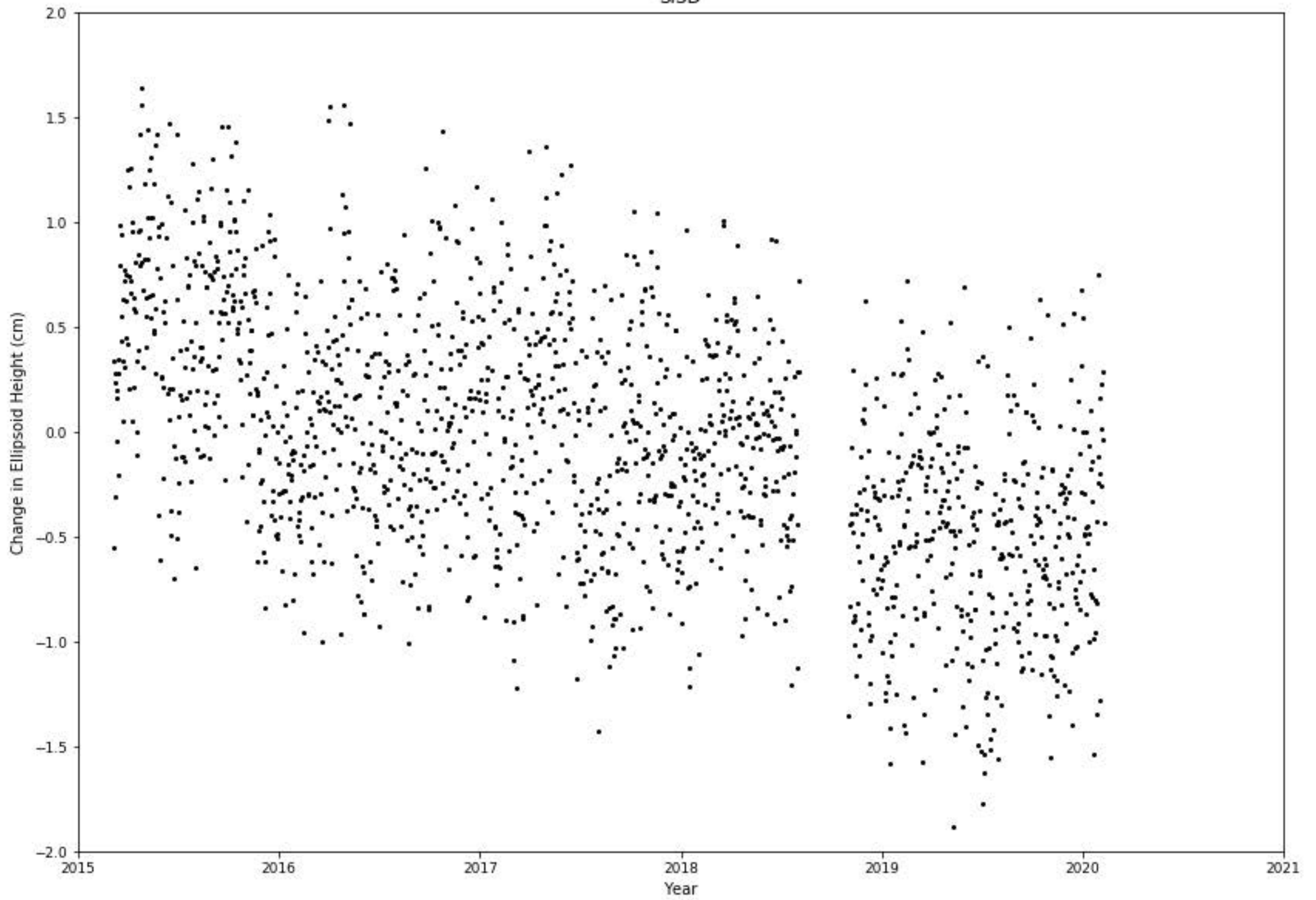
SESG



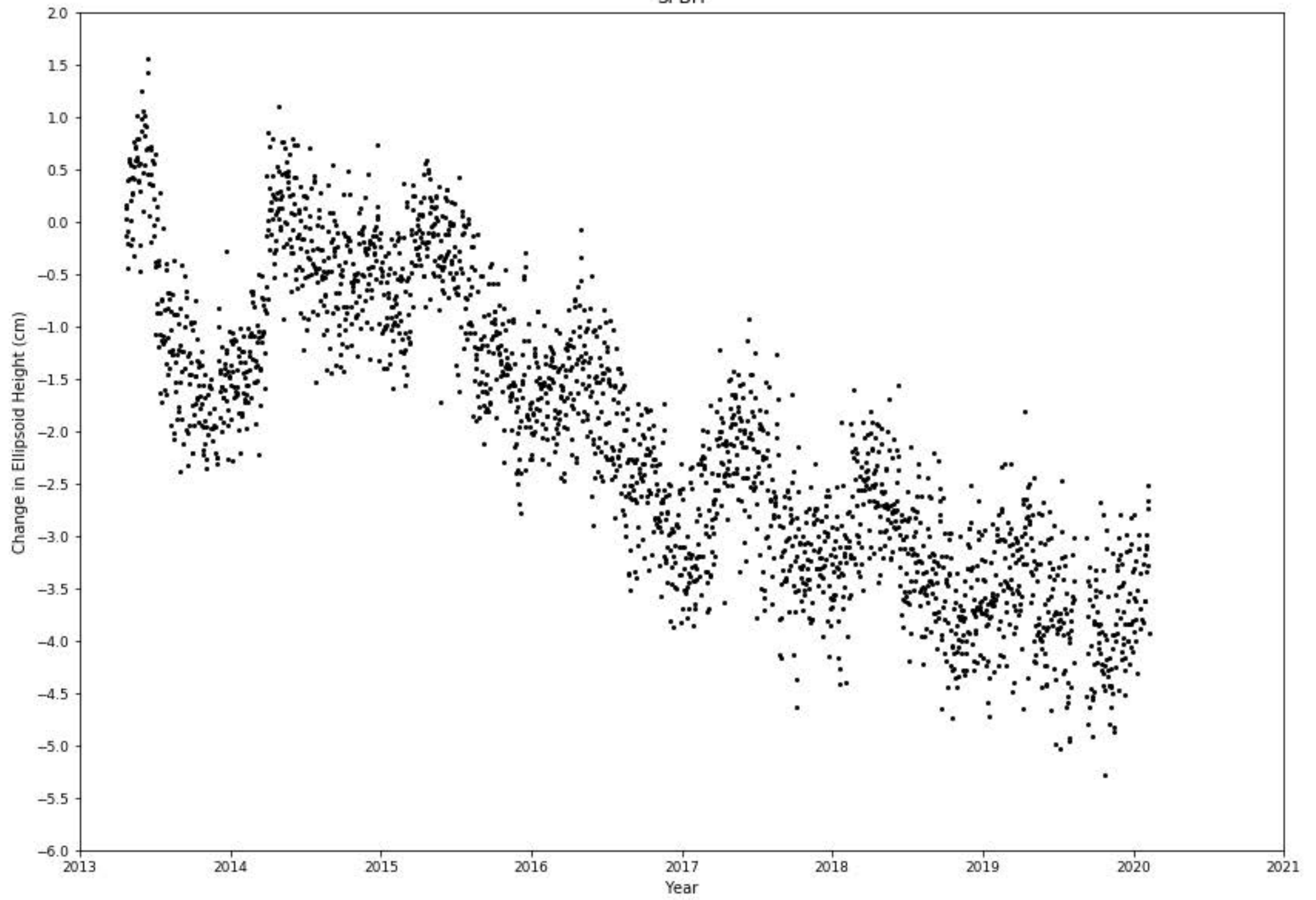
SHSG



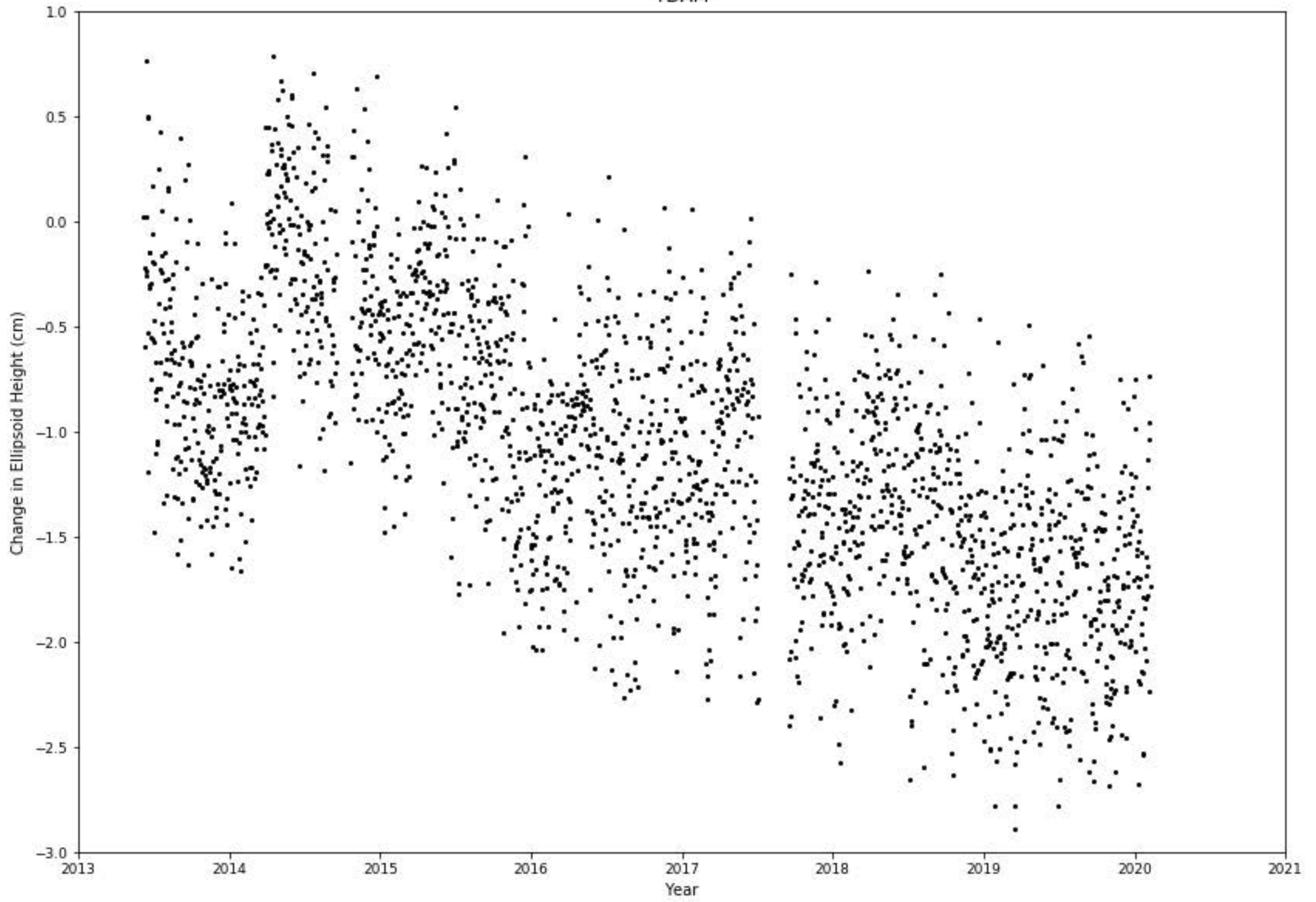
SISD



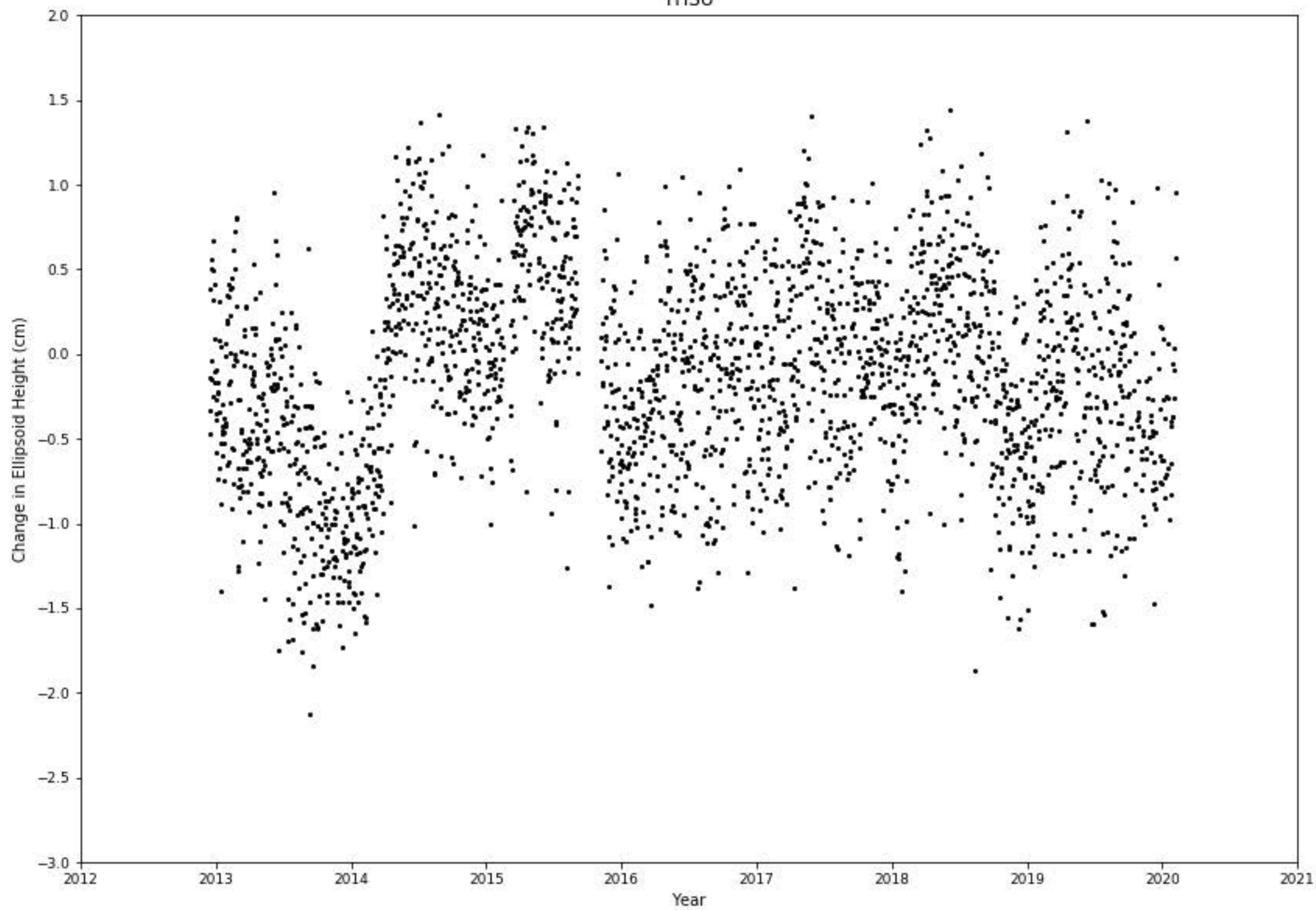
SPBH



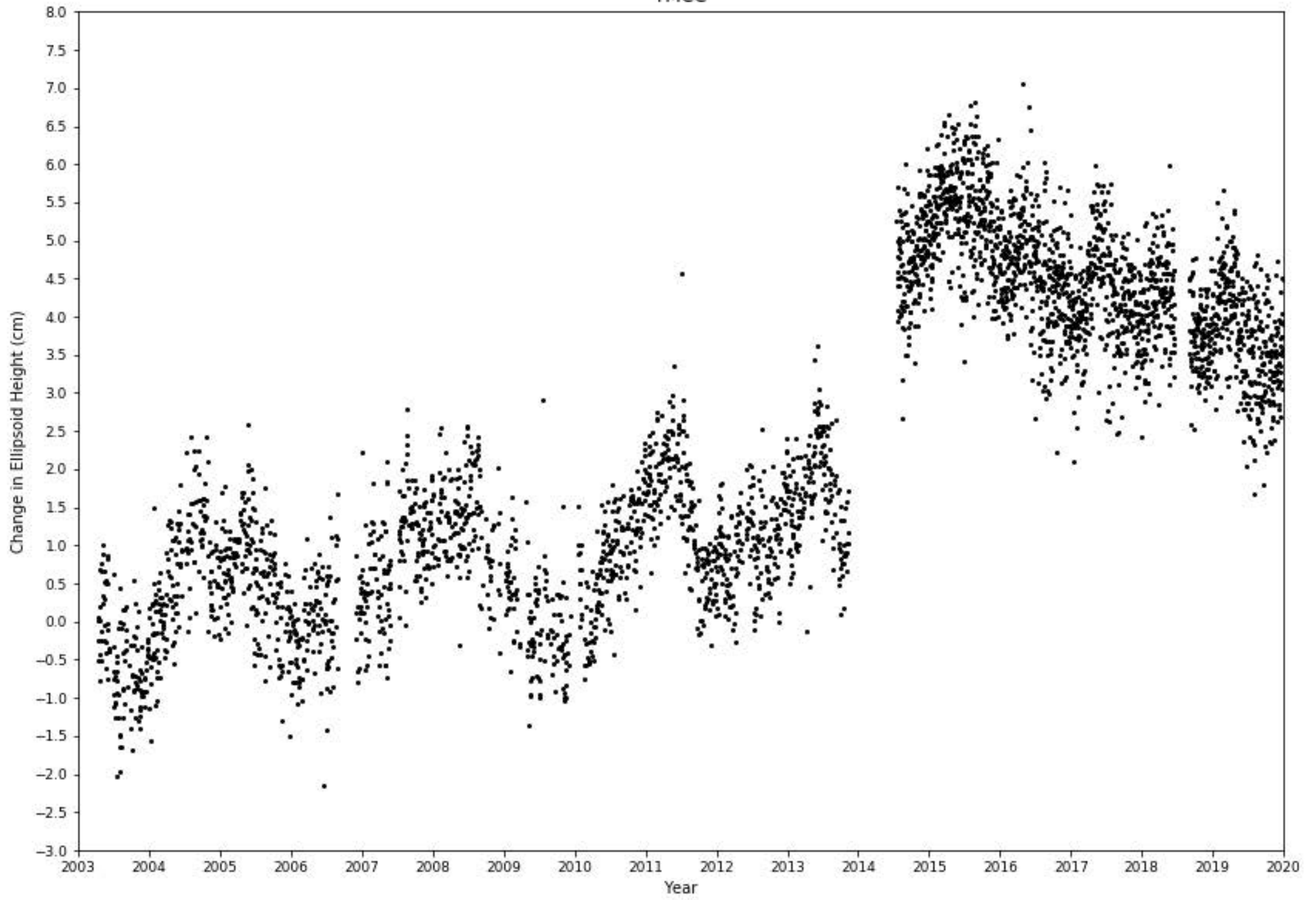
TDAM



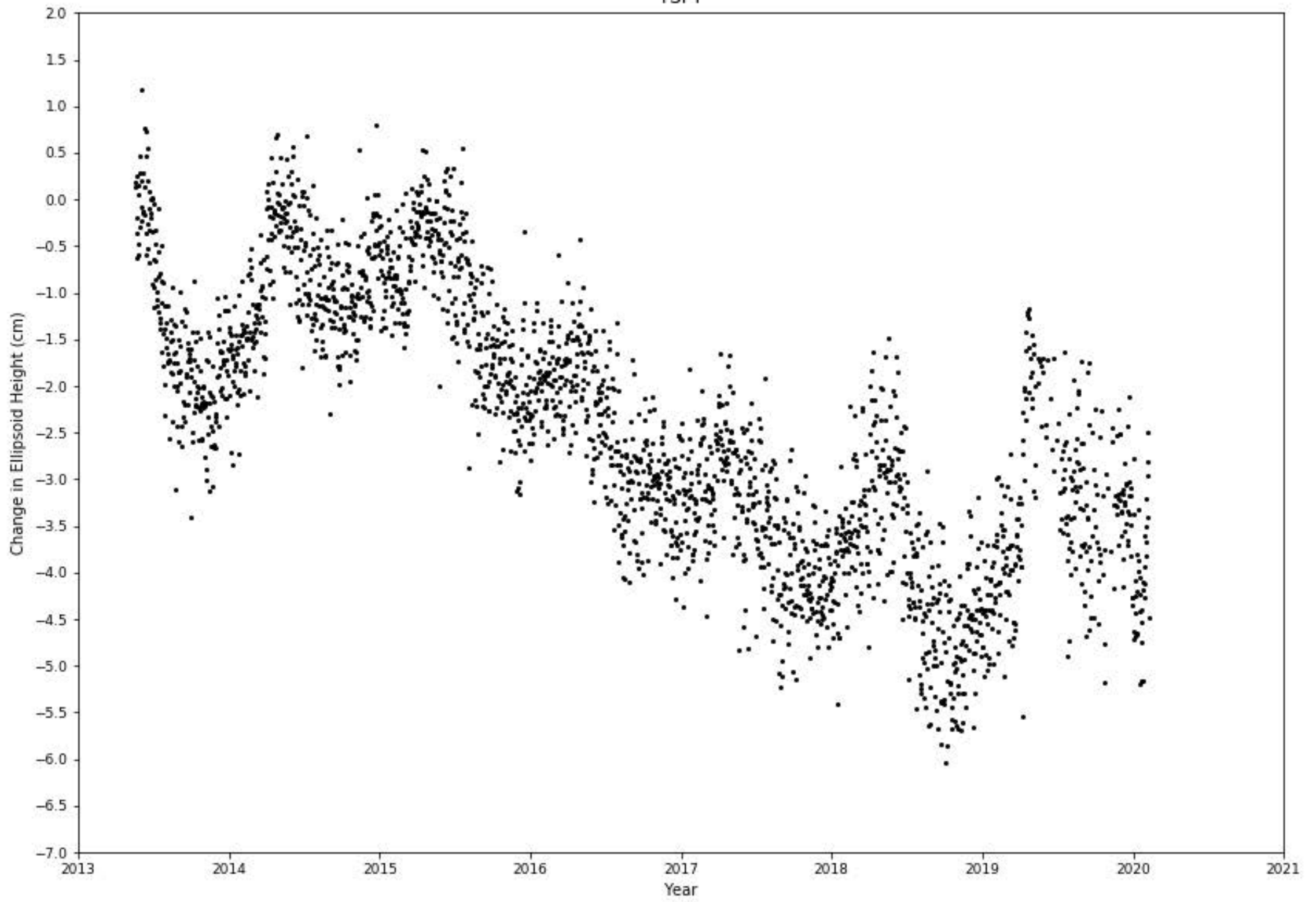
THSU



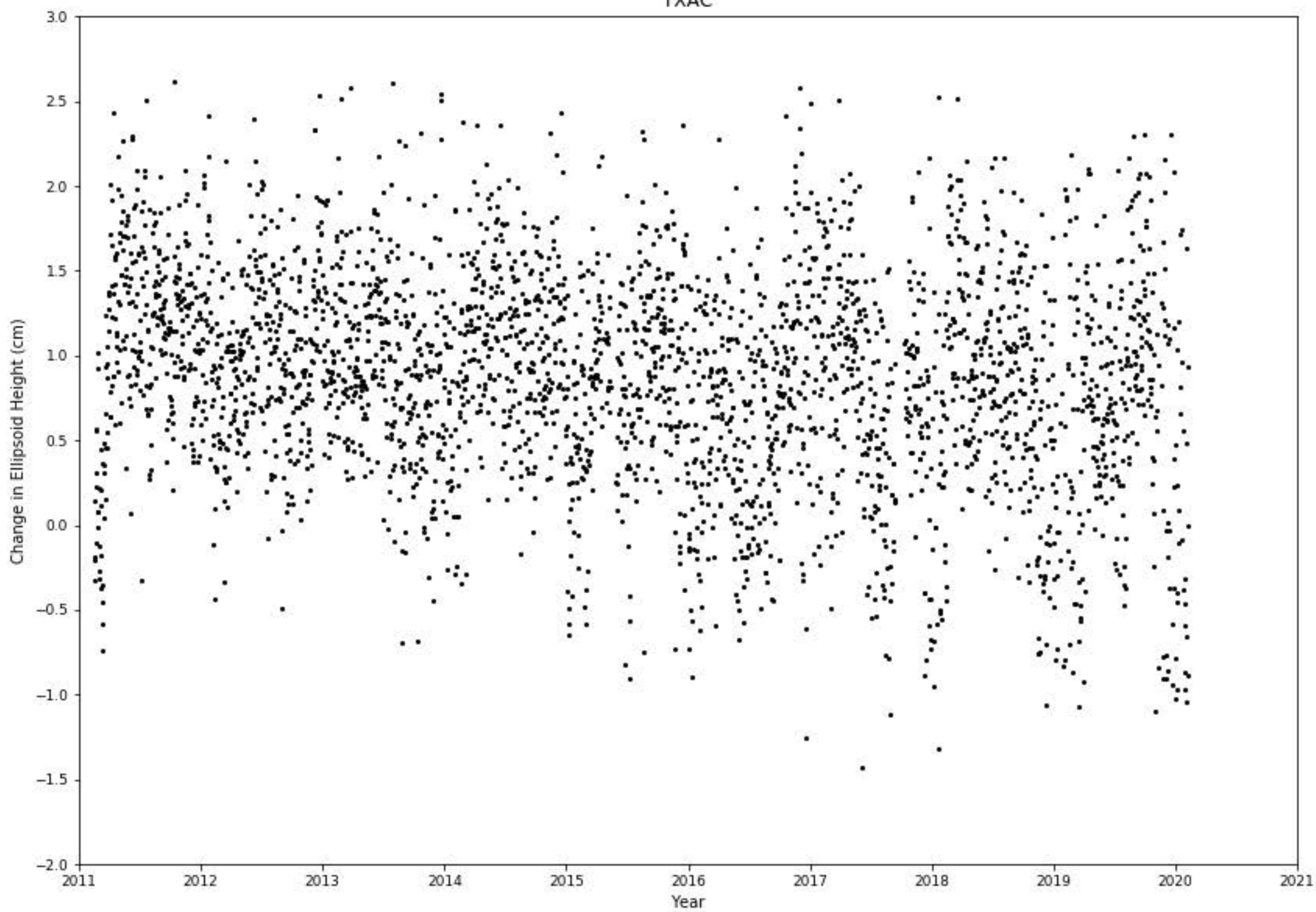
TMCC



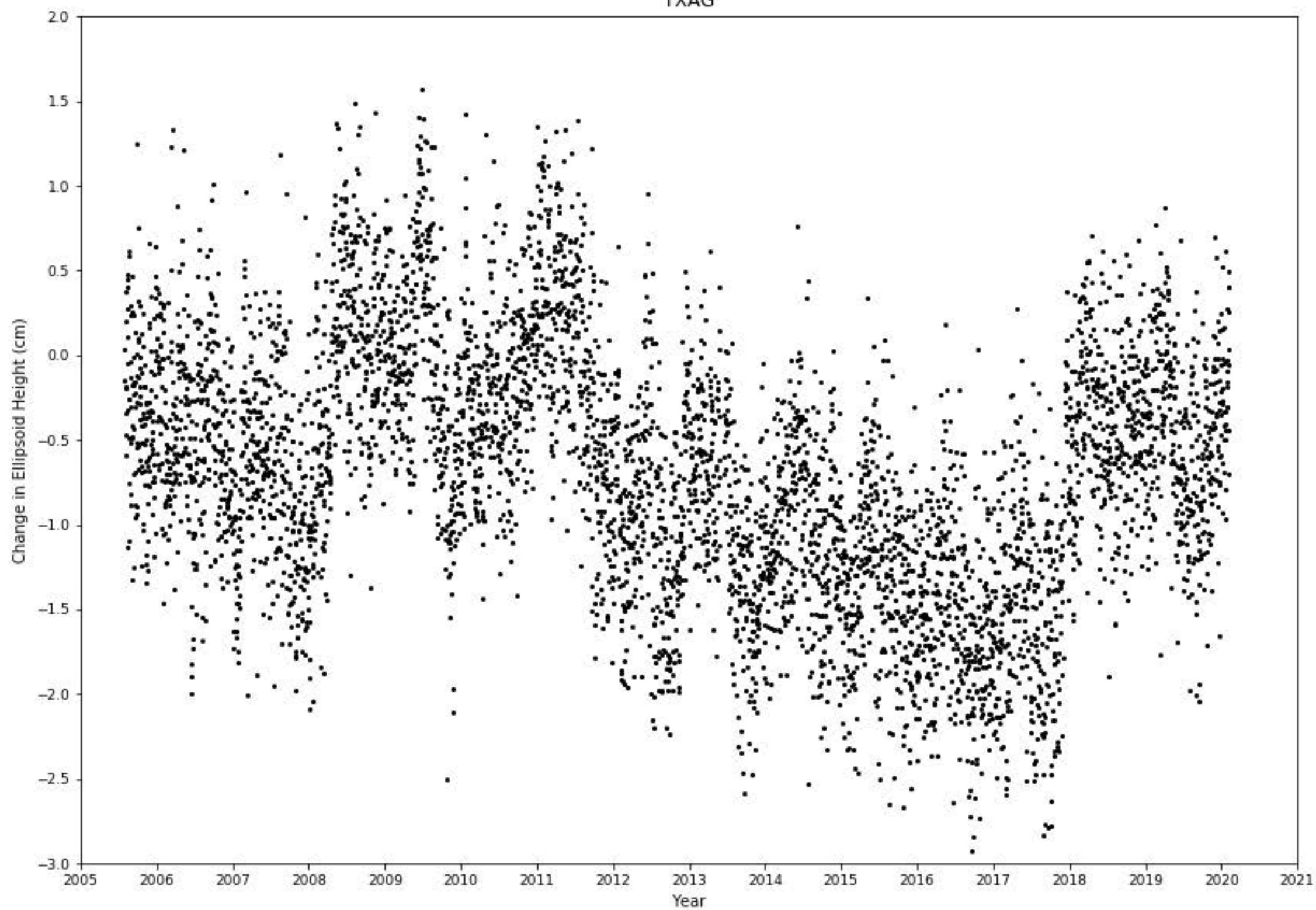
TSFT



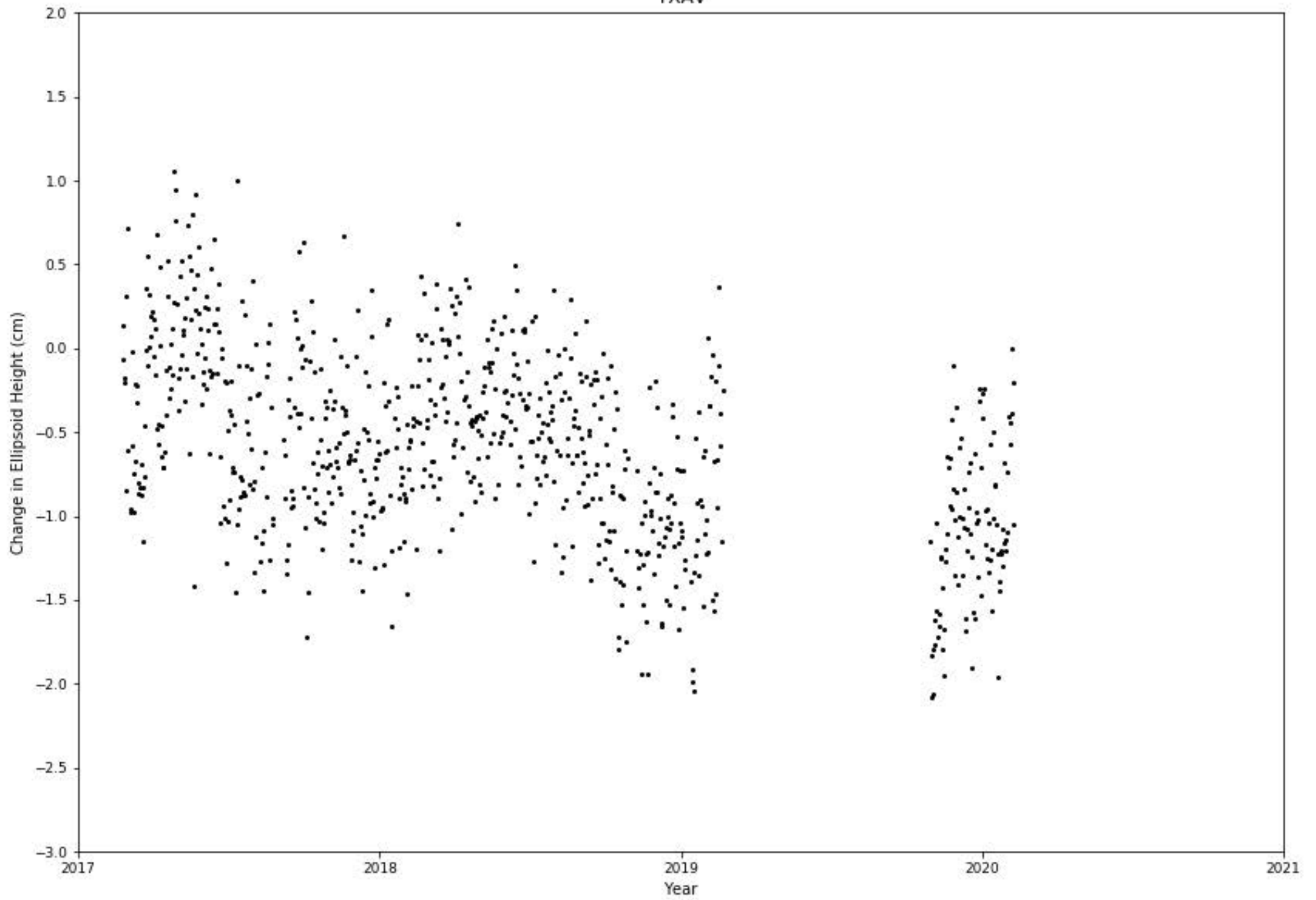
TXAC



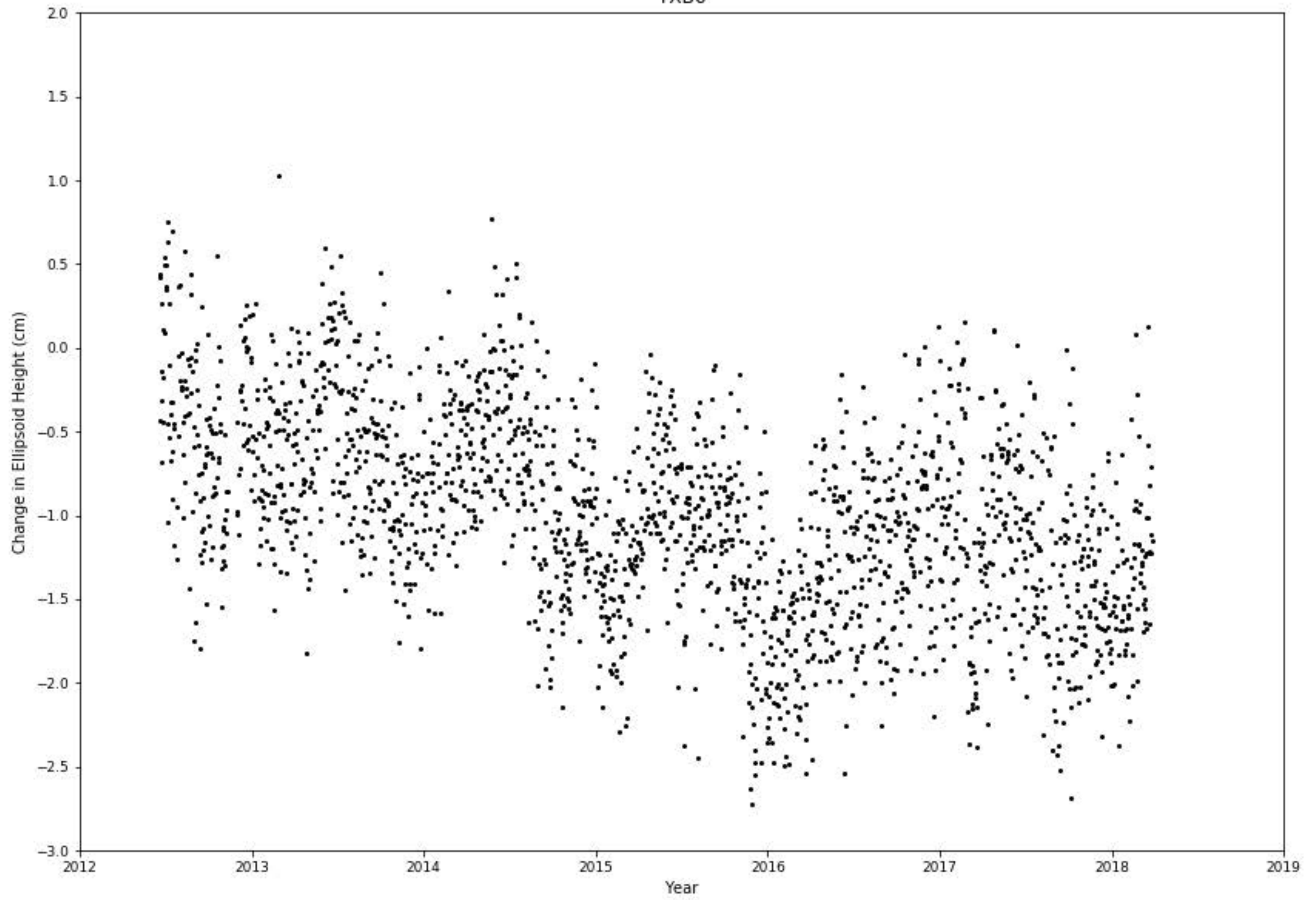
TXAG



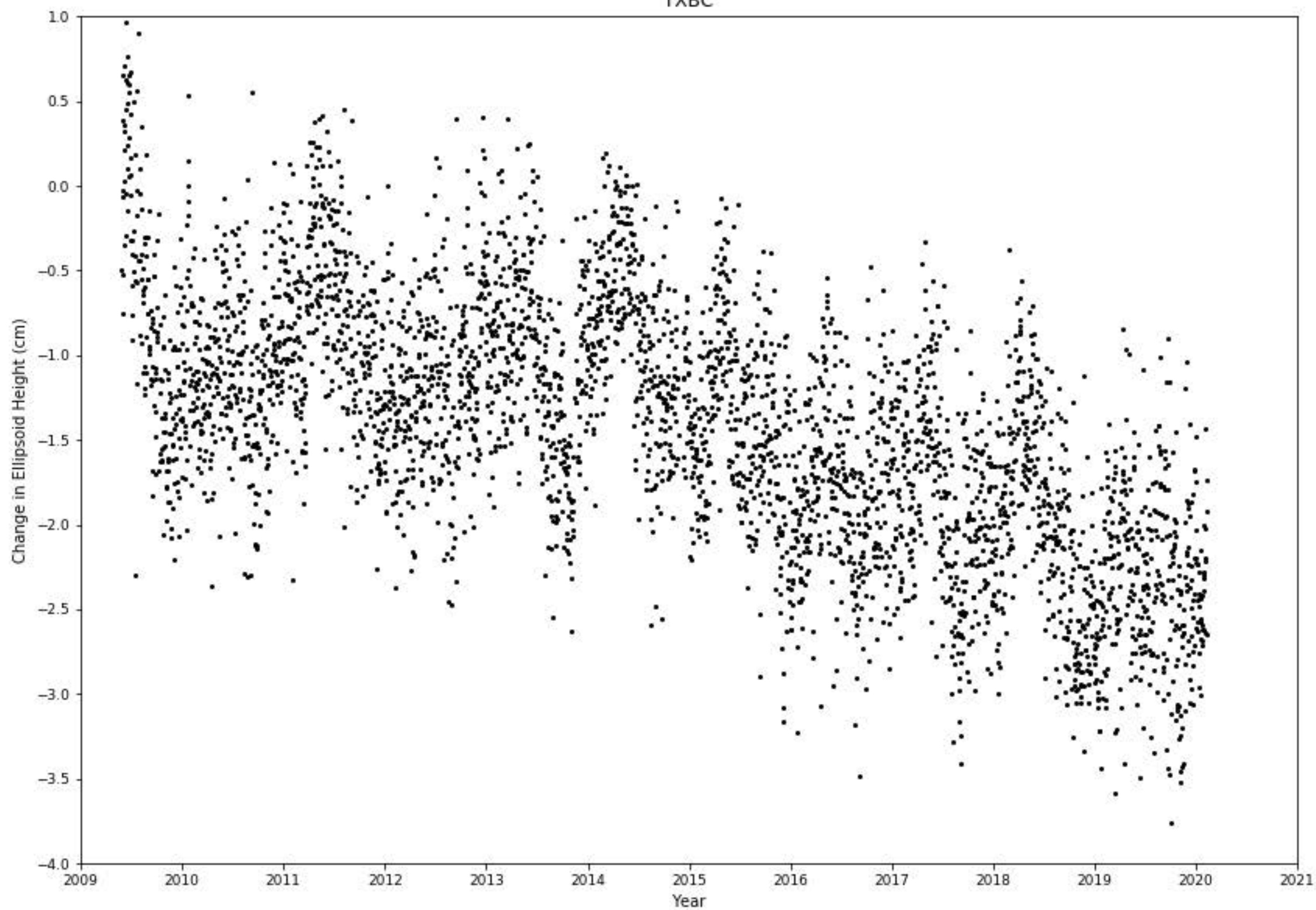
TXAV



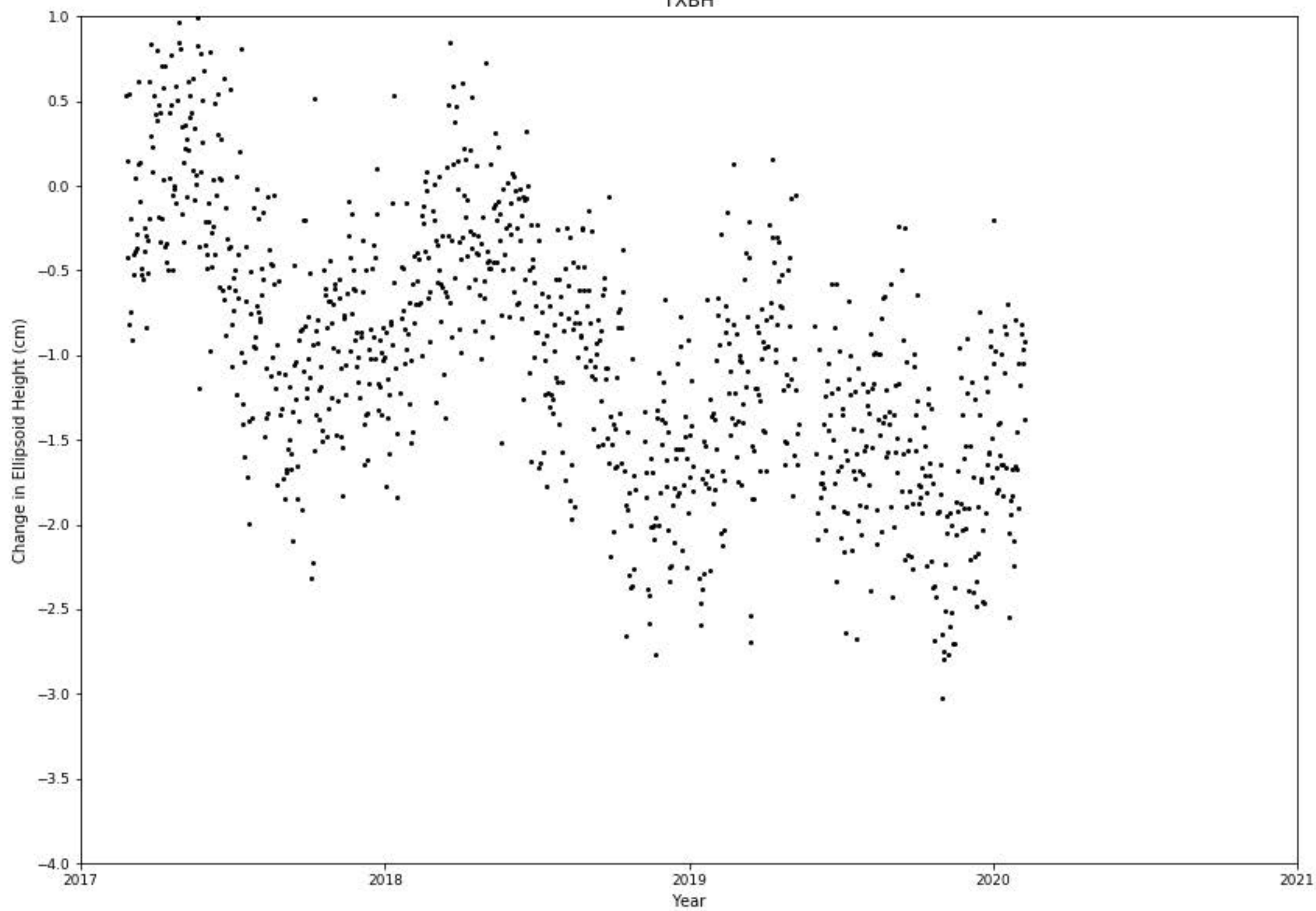
TXB6



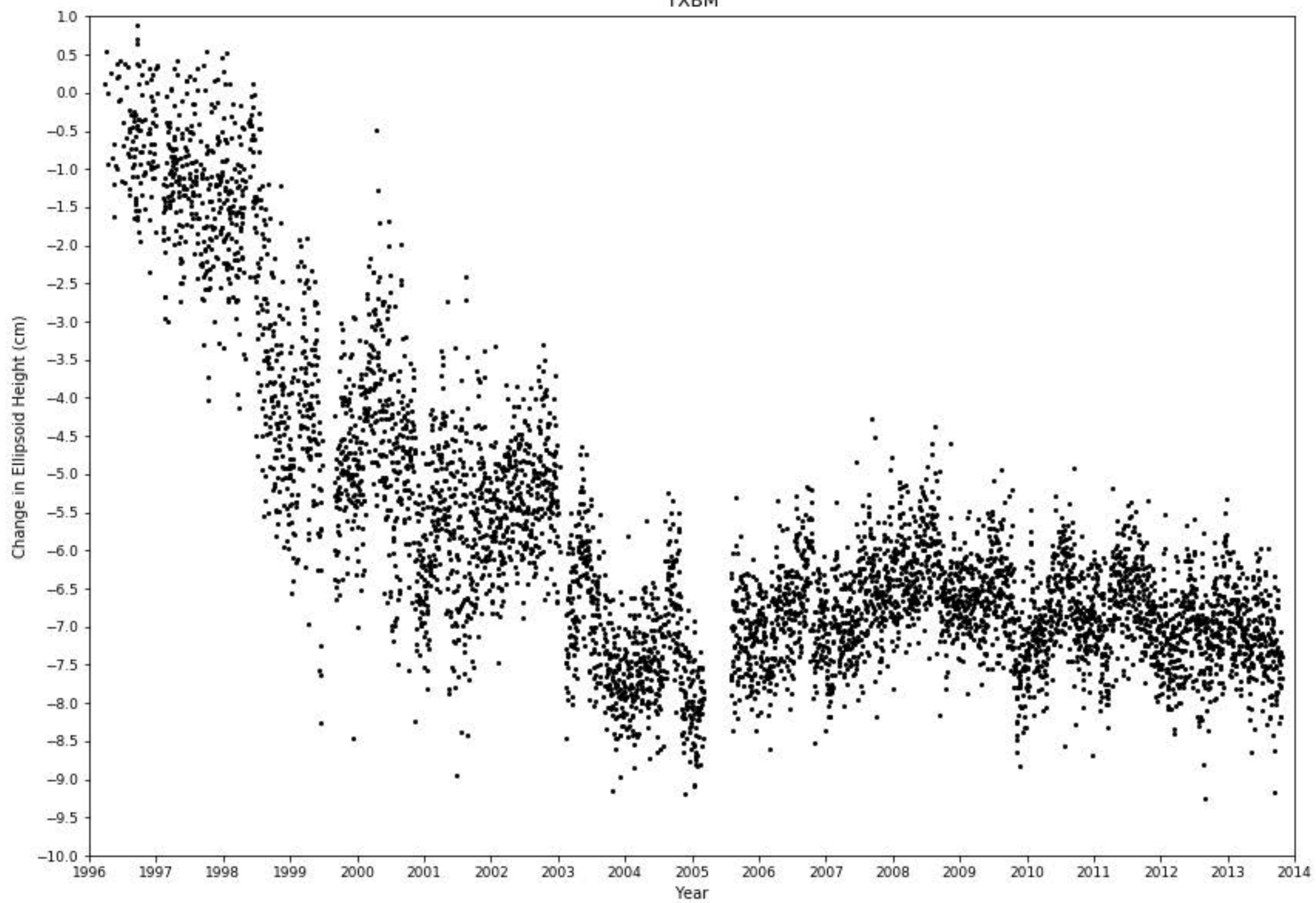
TXBC



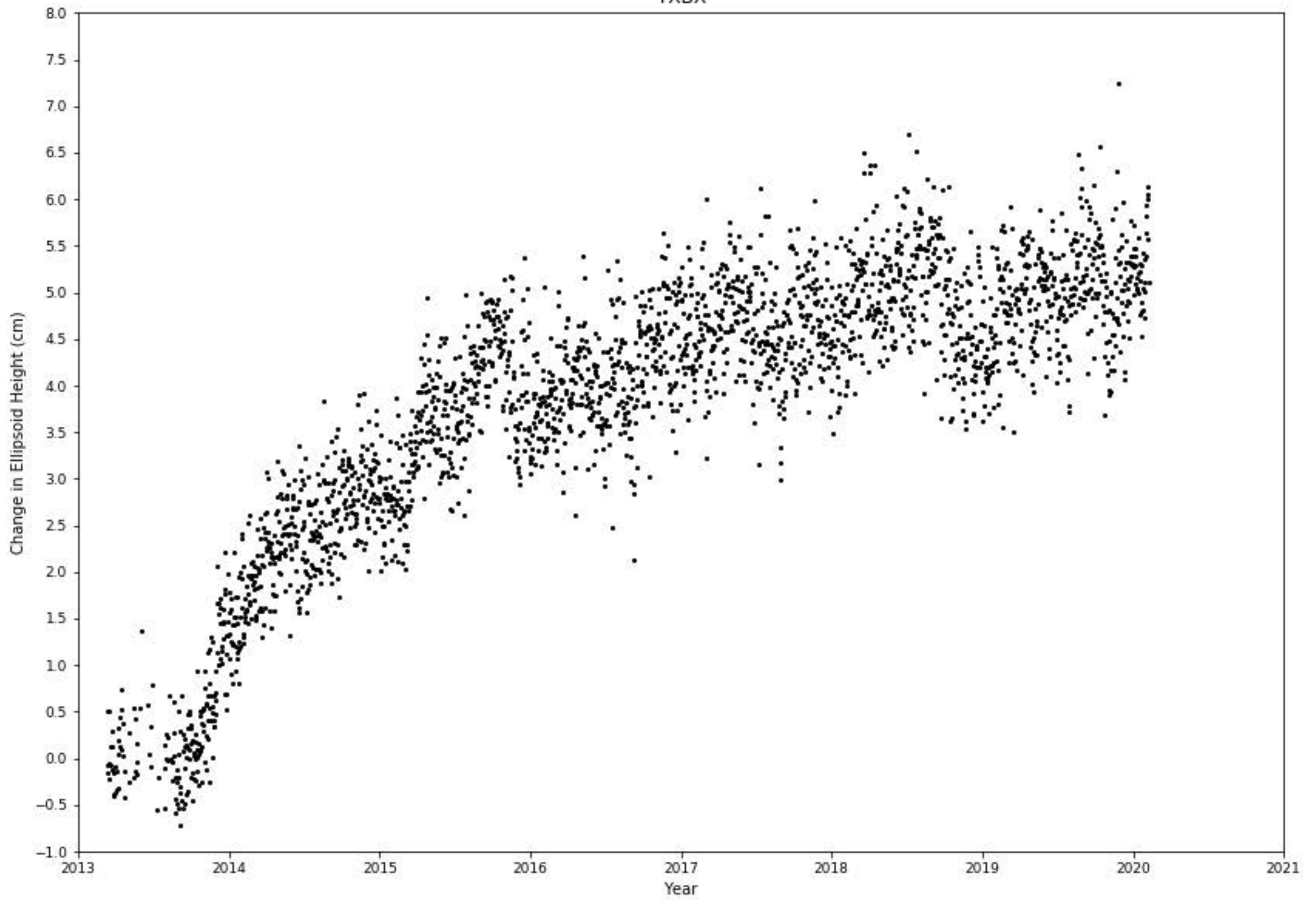
TXBH



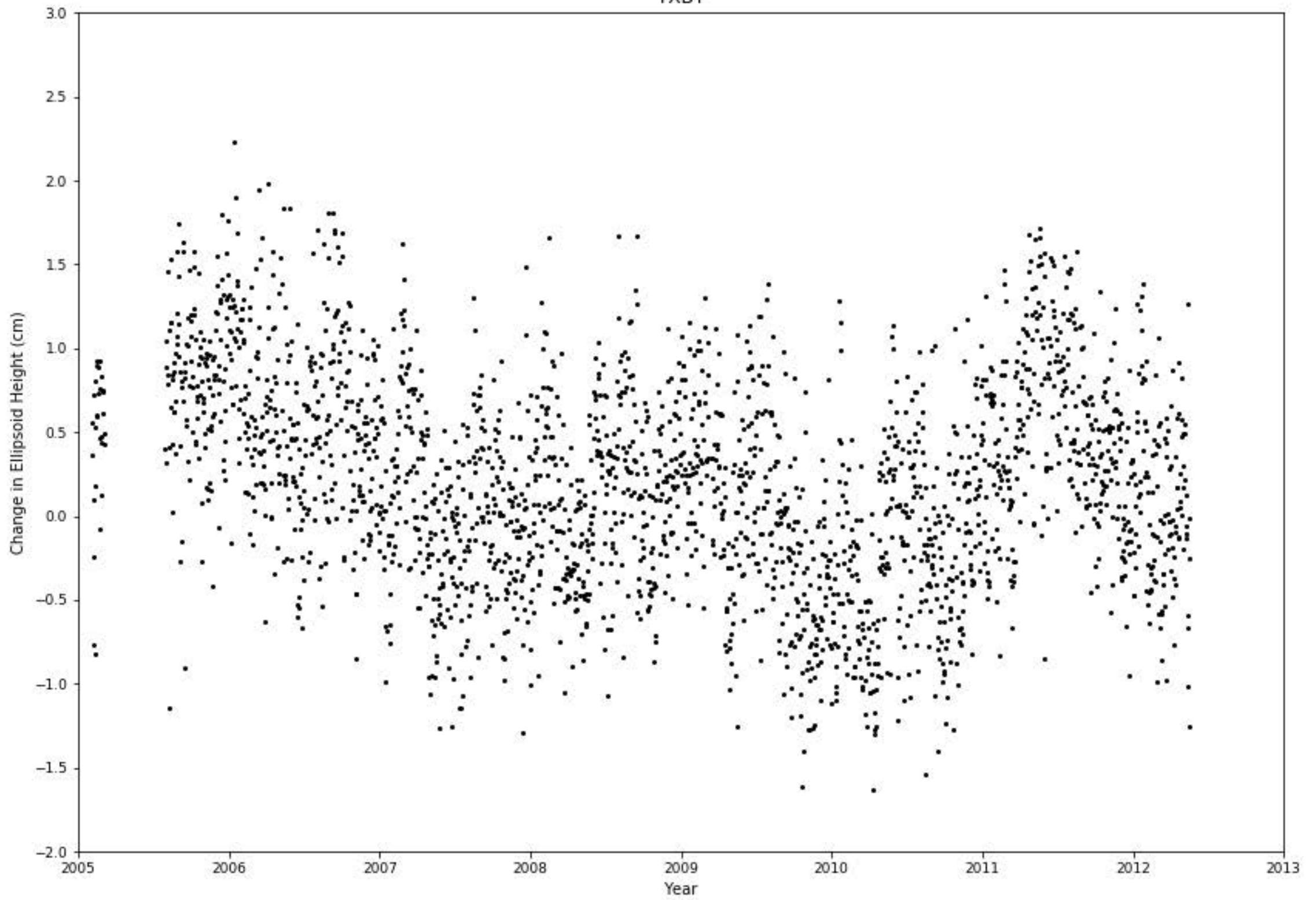
TXBM



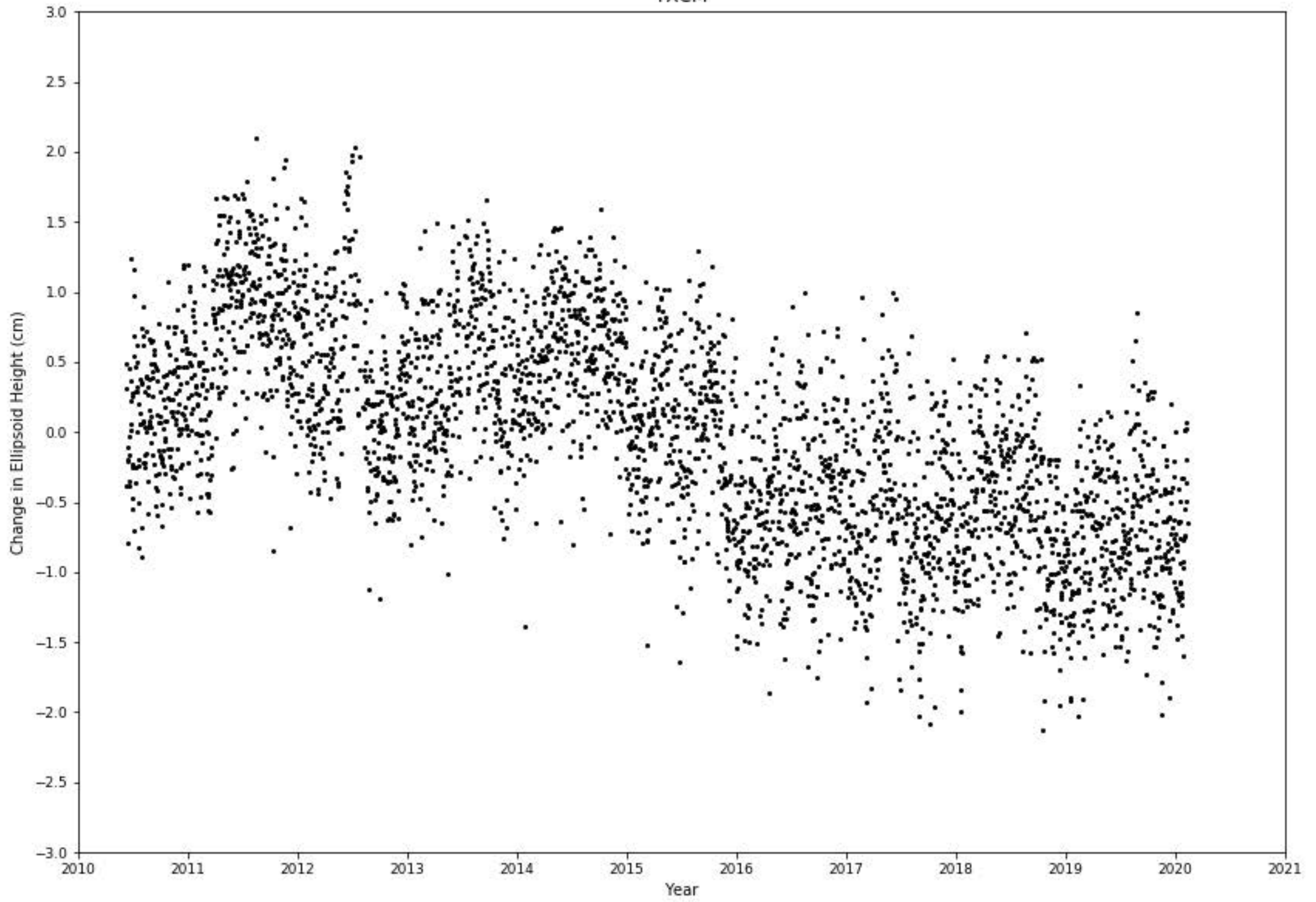
TXBX



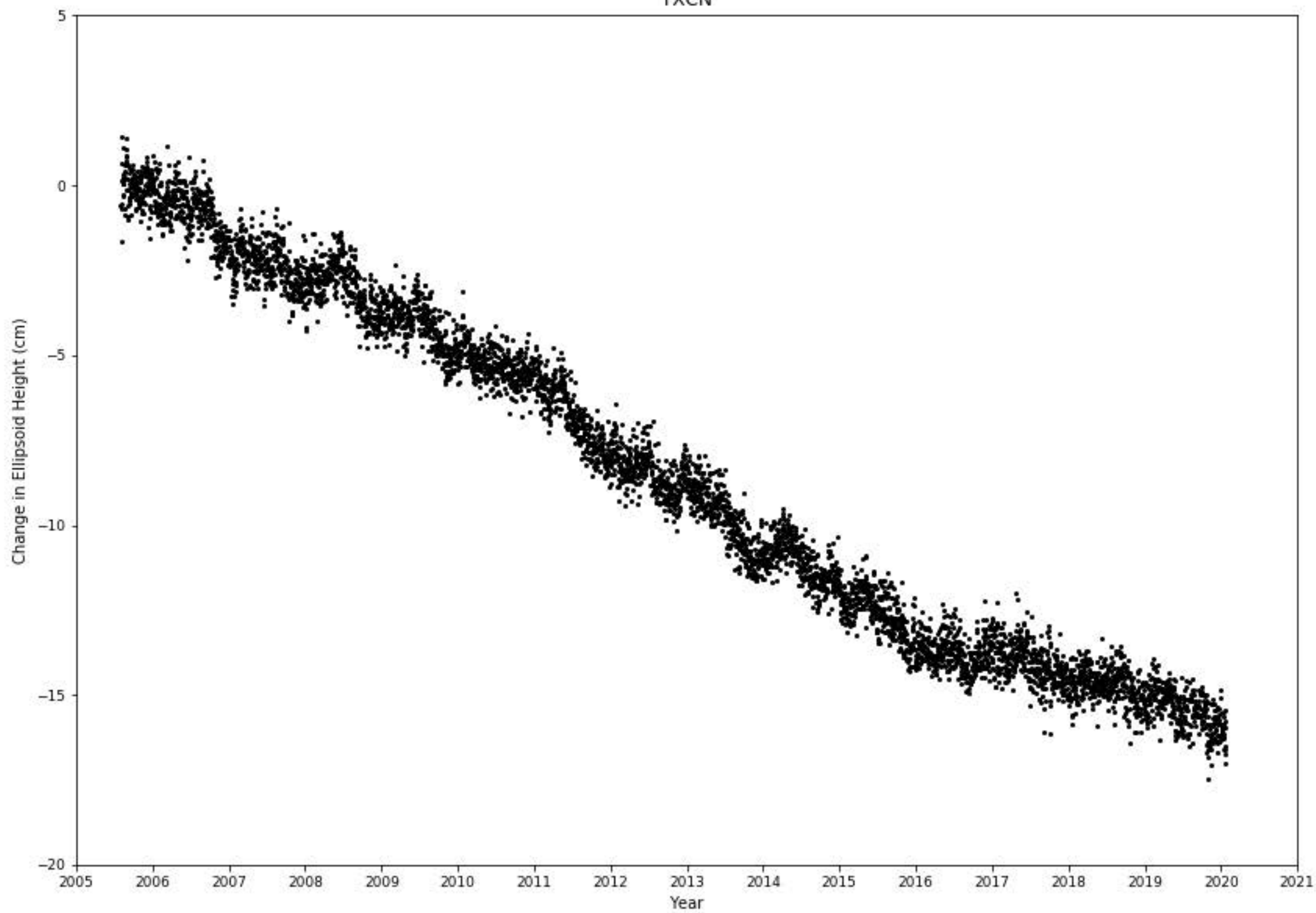
TXBY



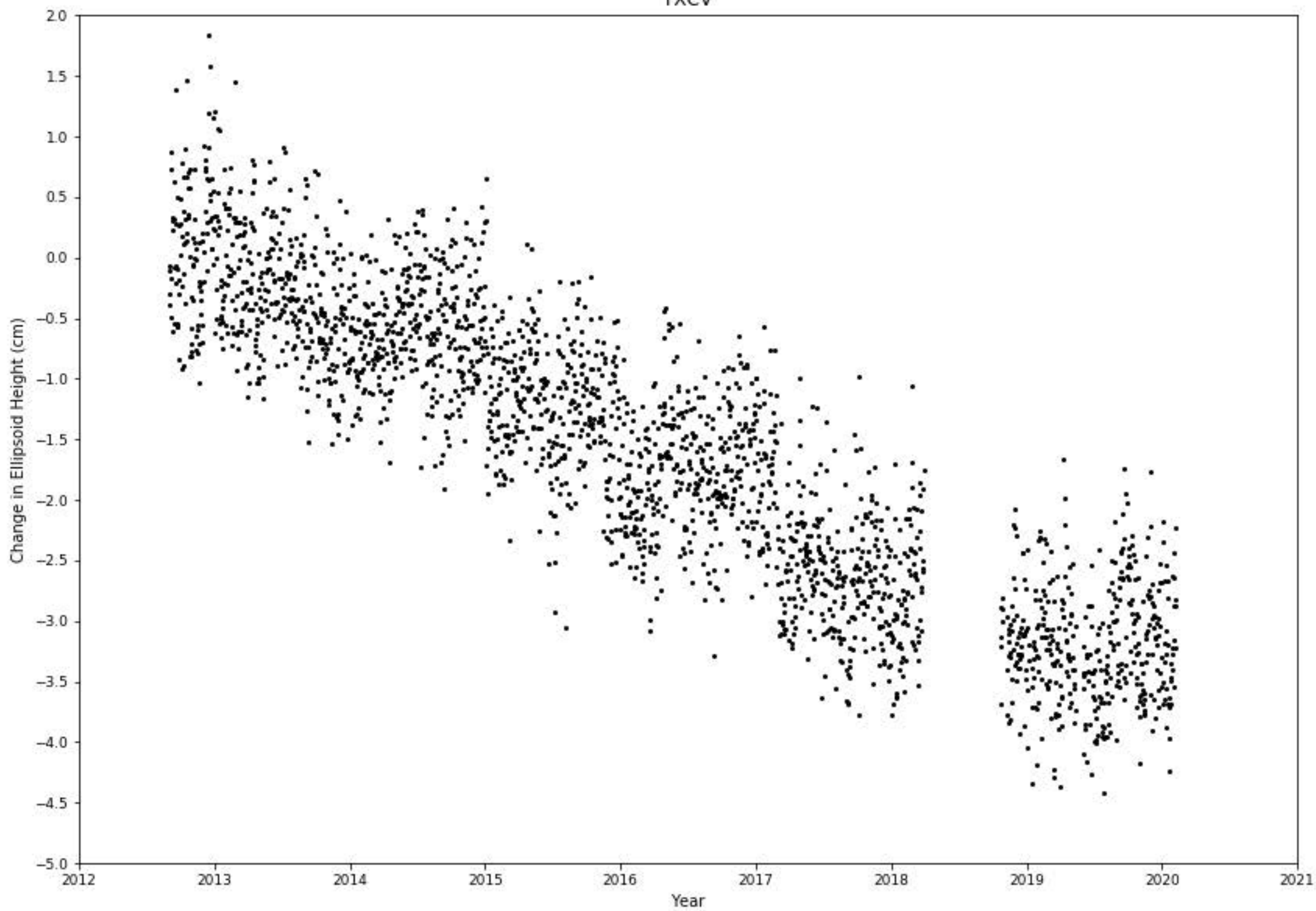
TXCM



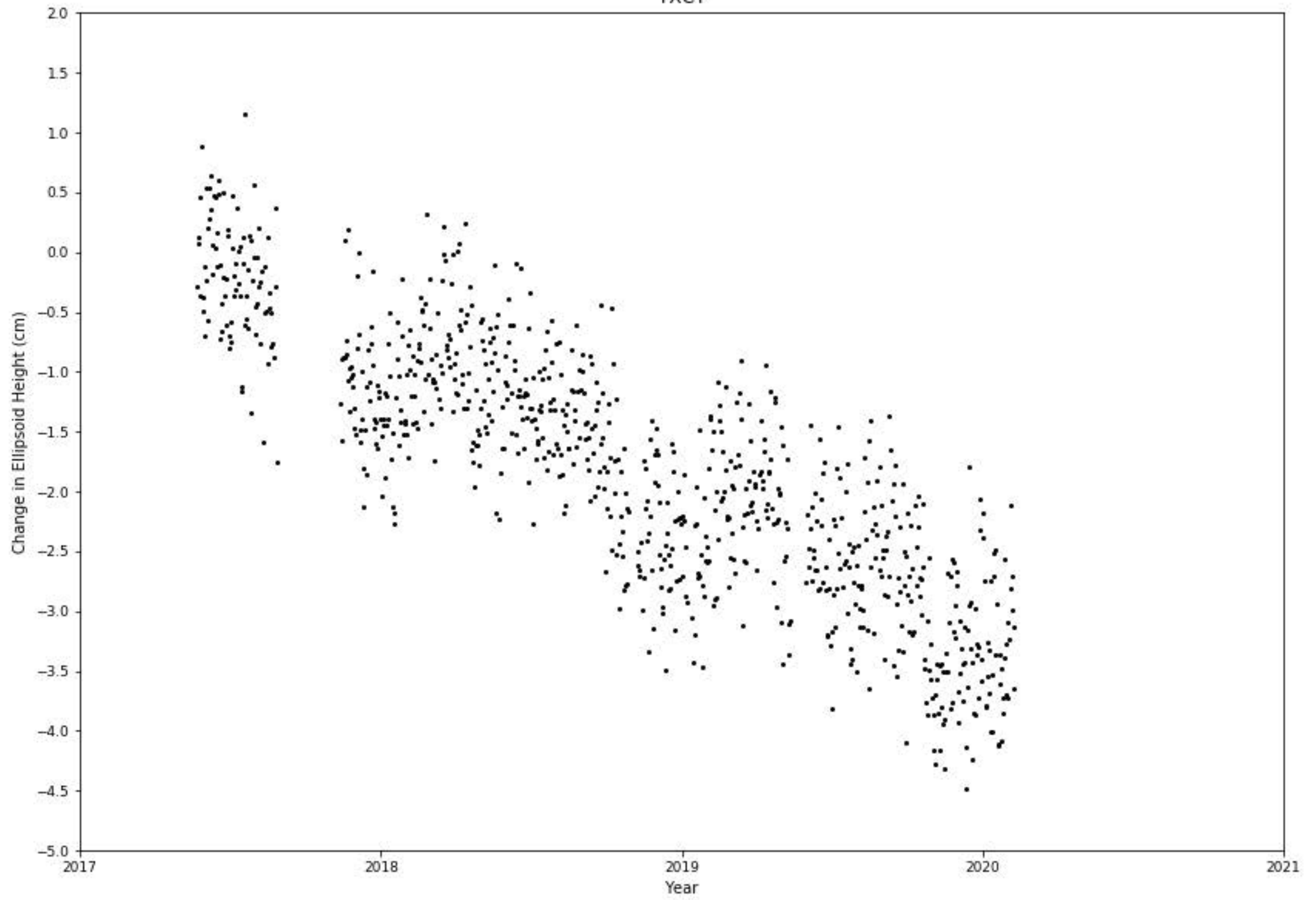
TXCN



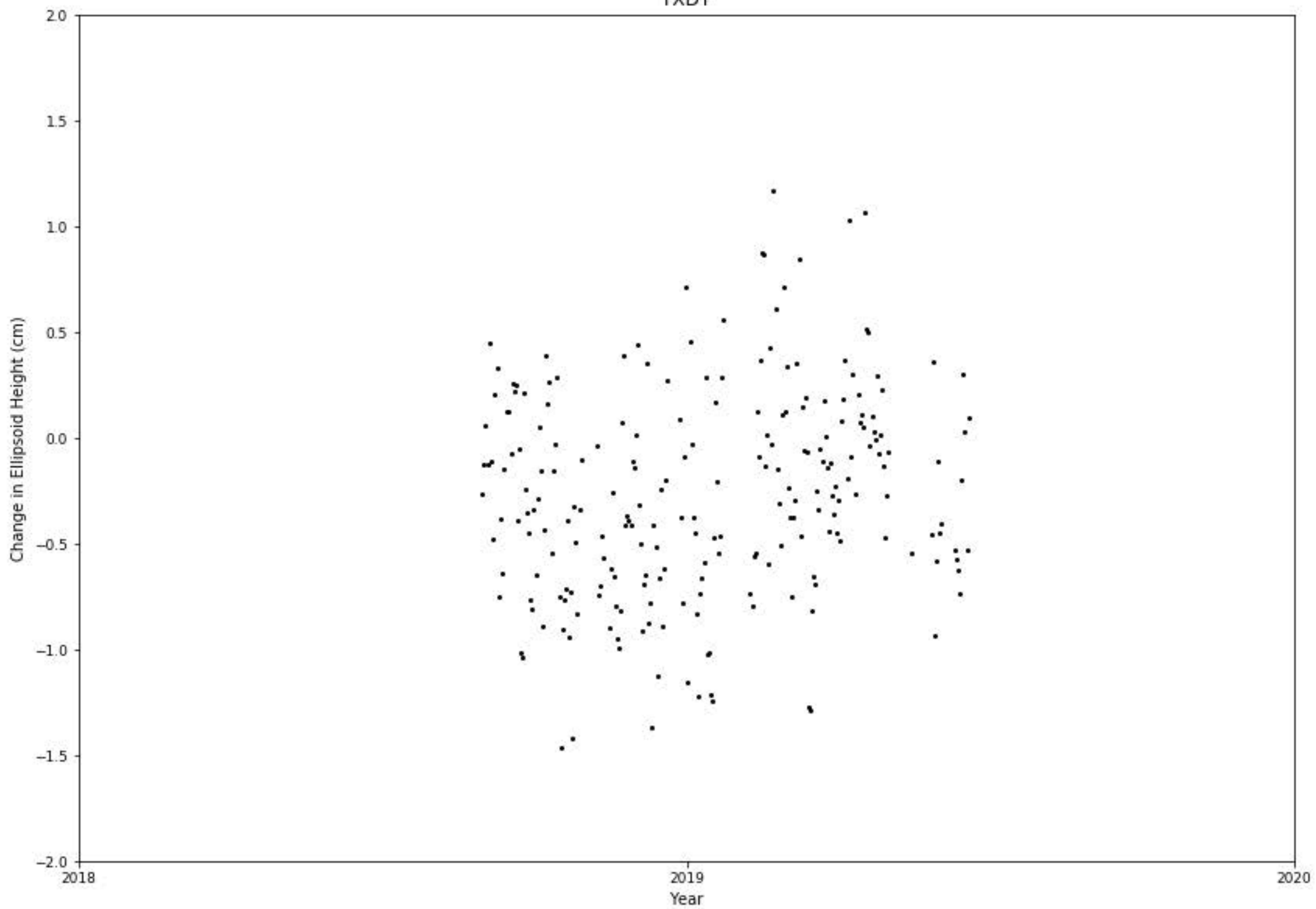
TXCV



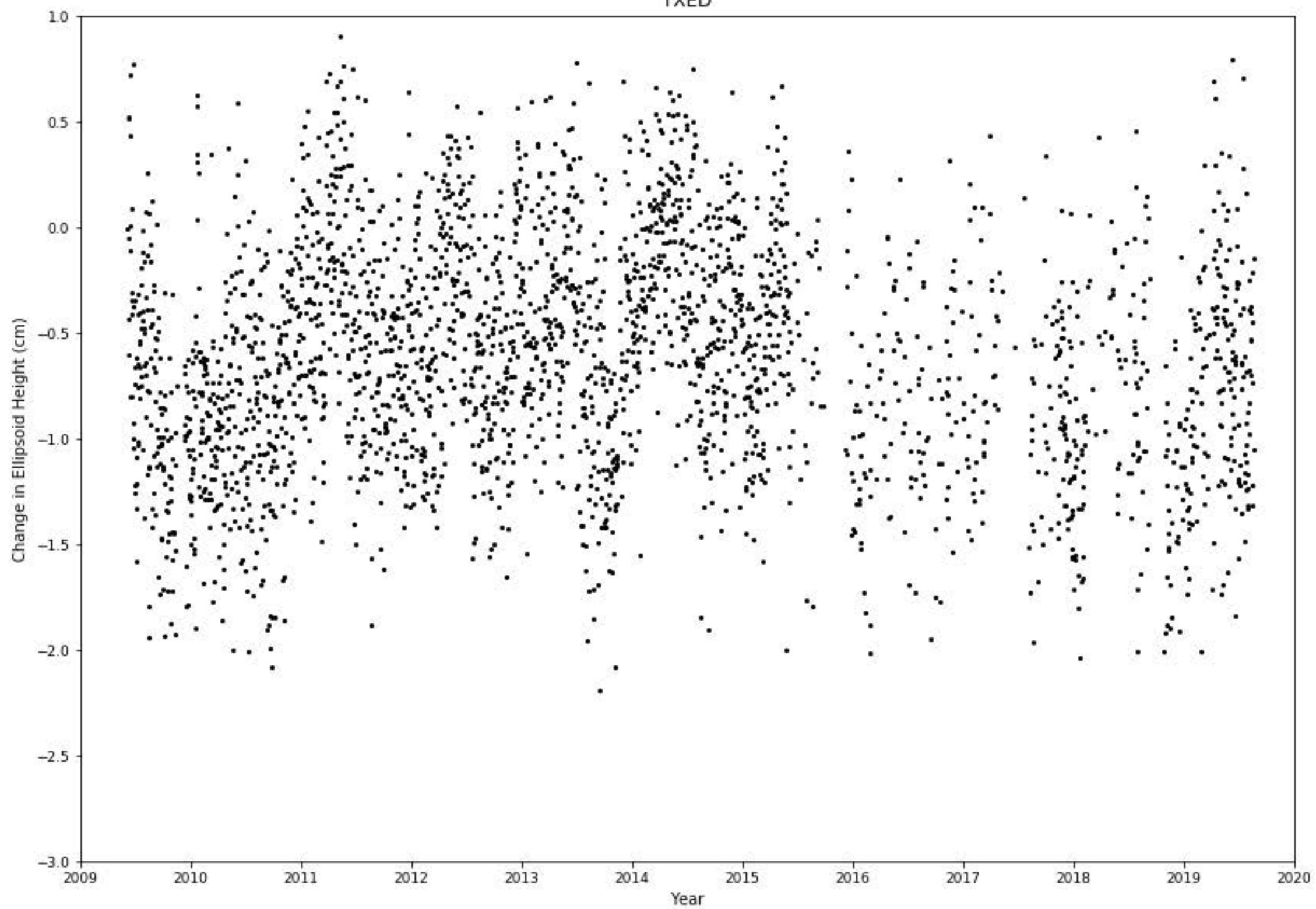
TXCY



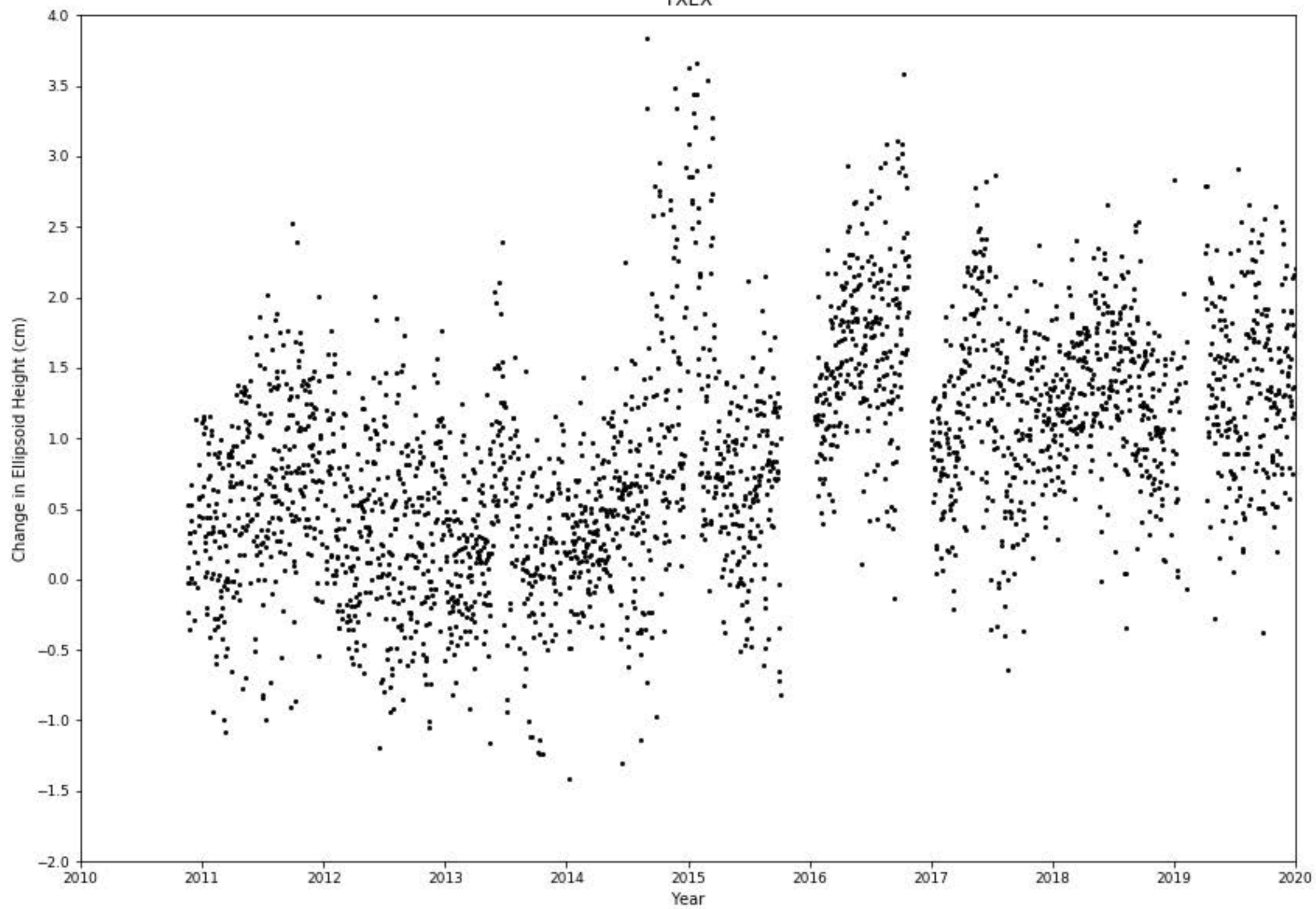
TXDY



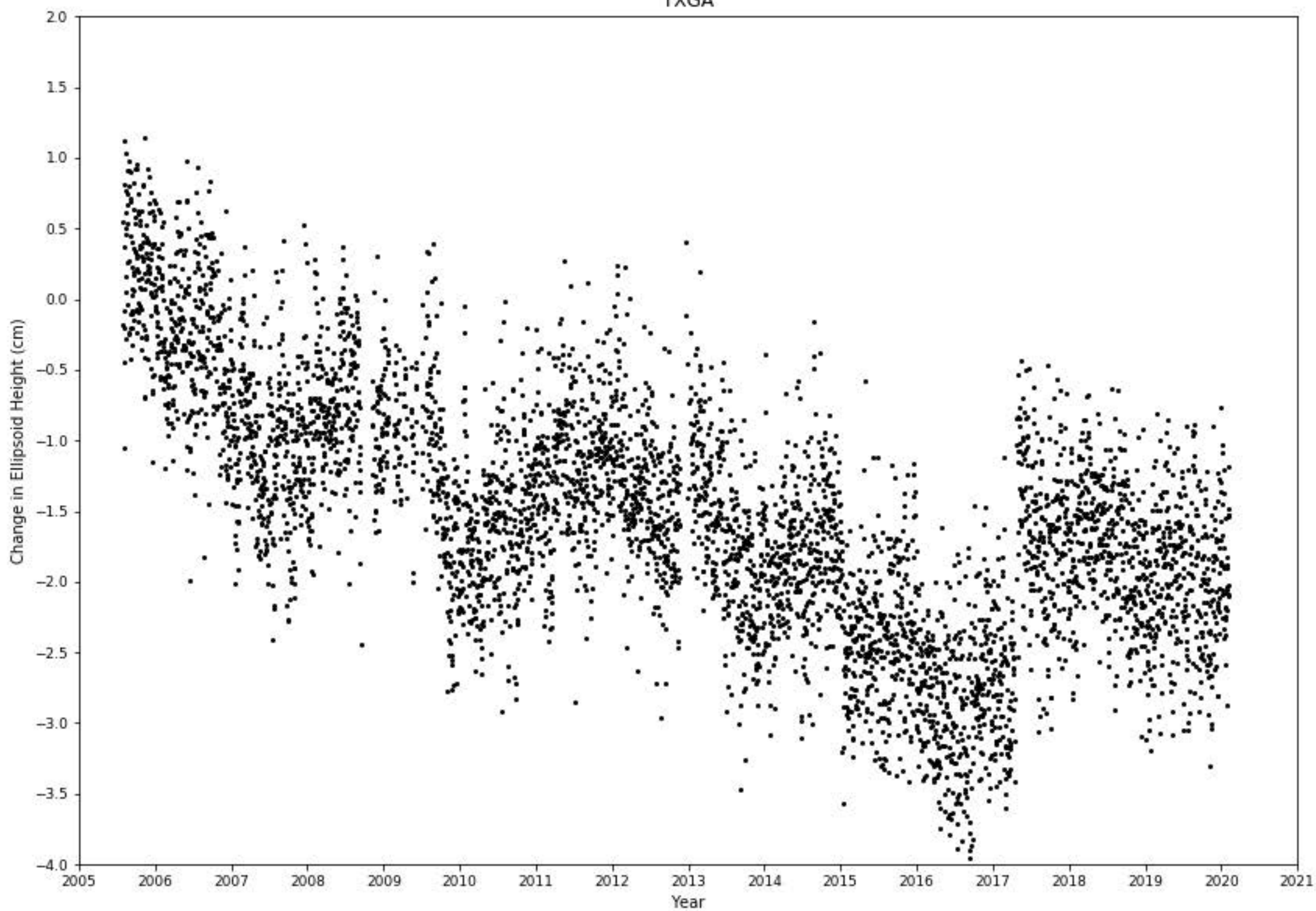
TXED



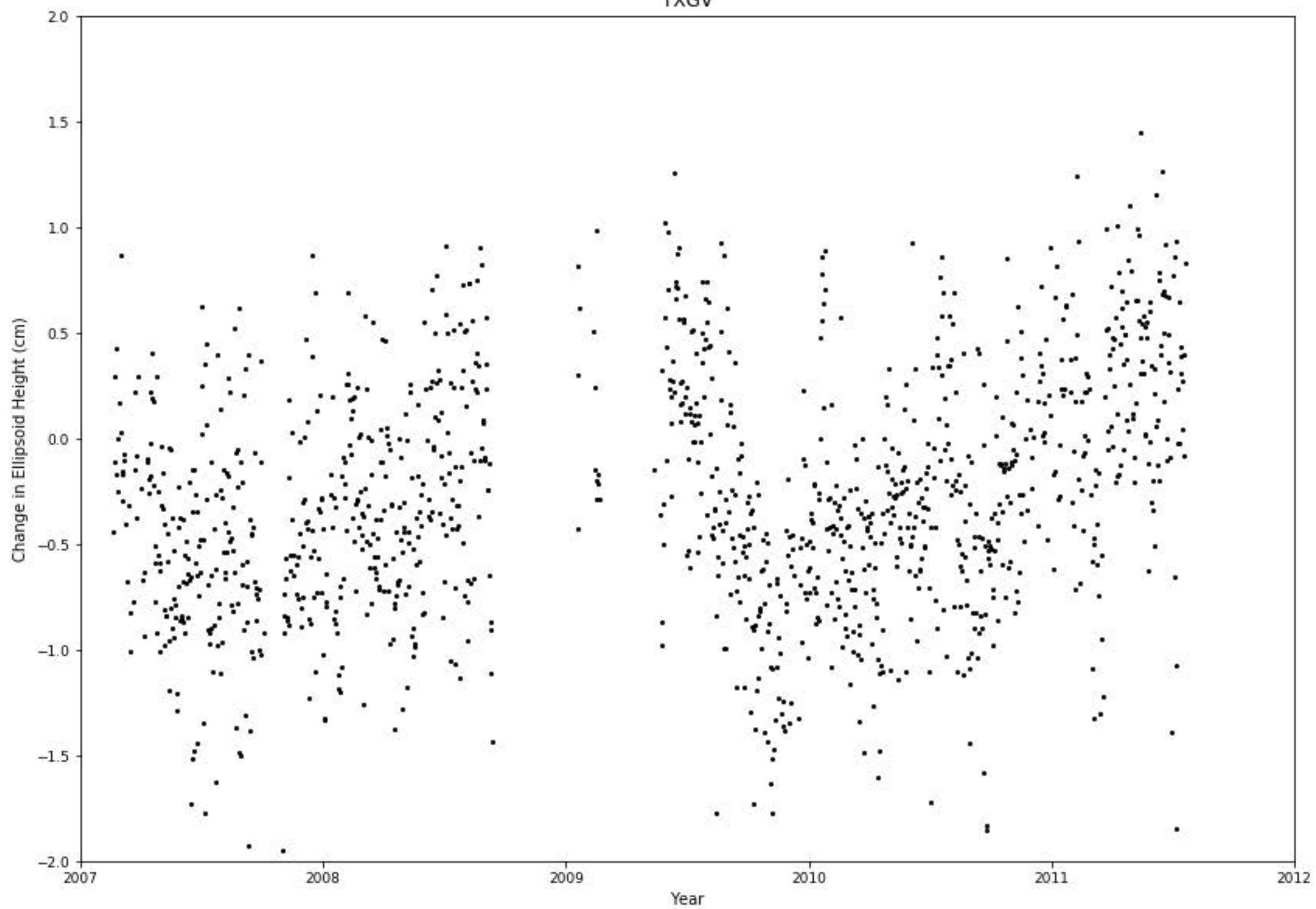
TXEX



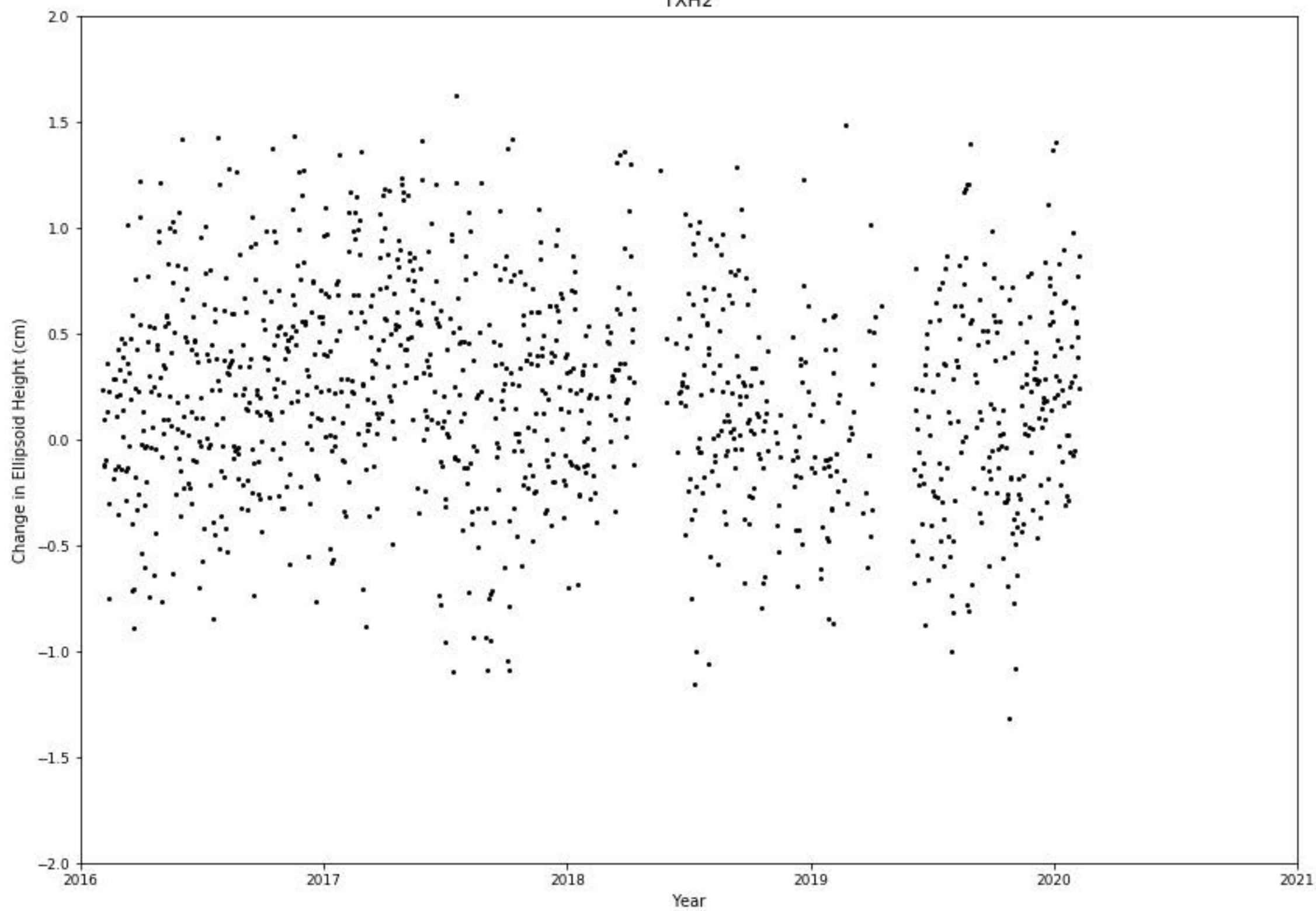
TXGA



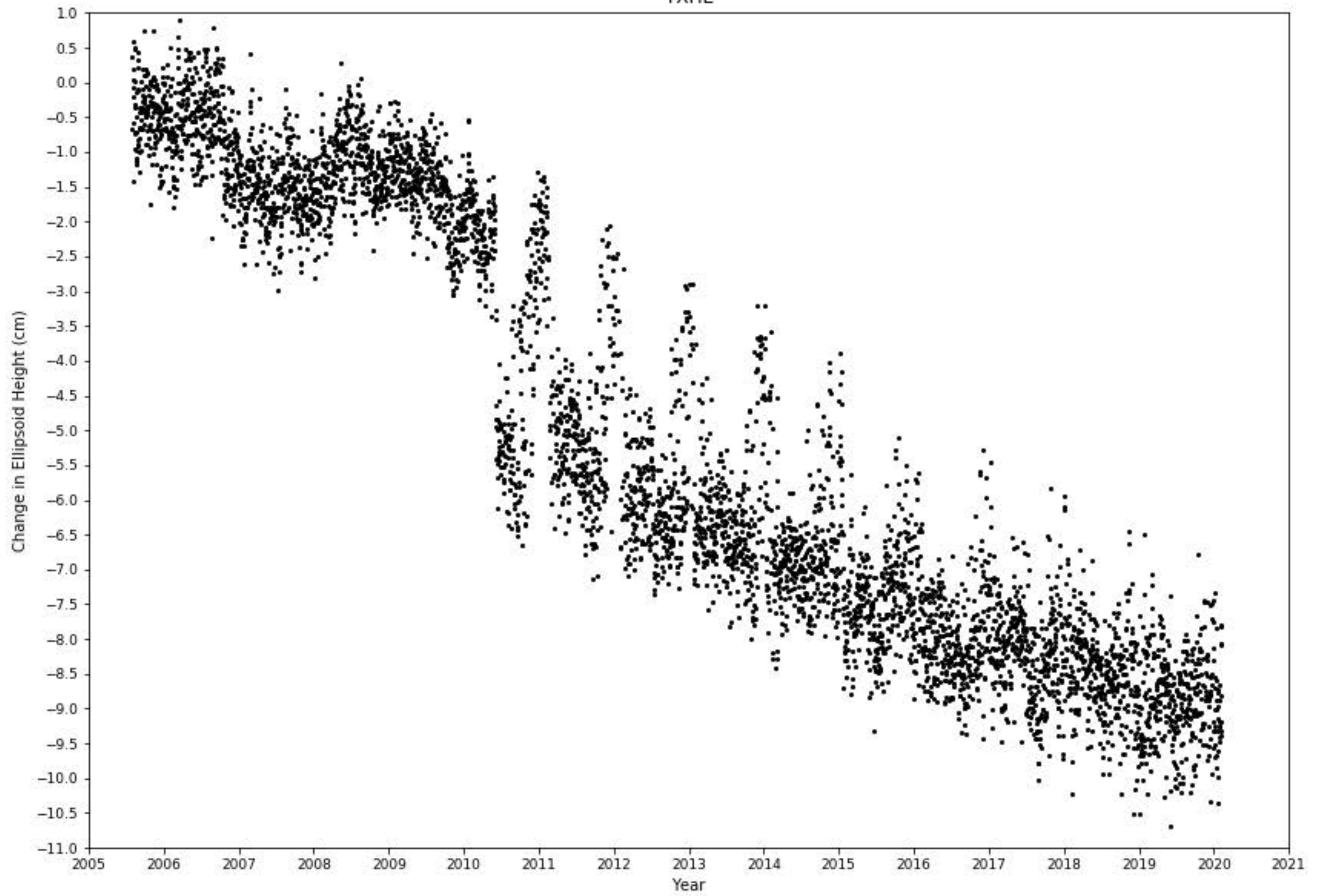
TXGV



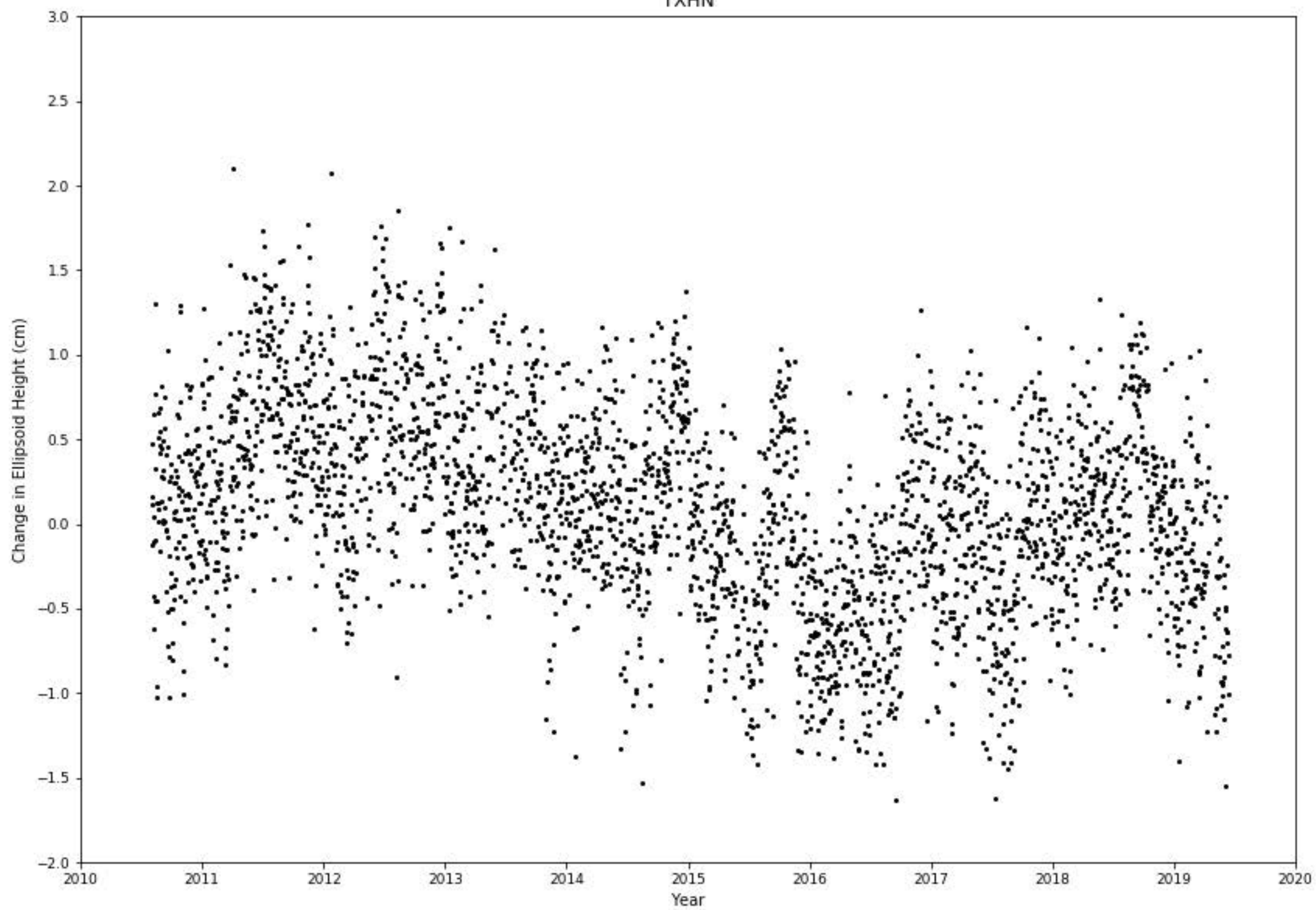
TXH2



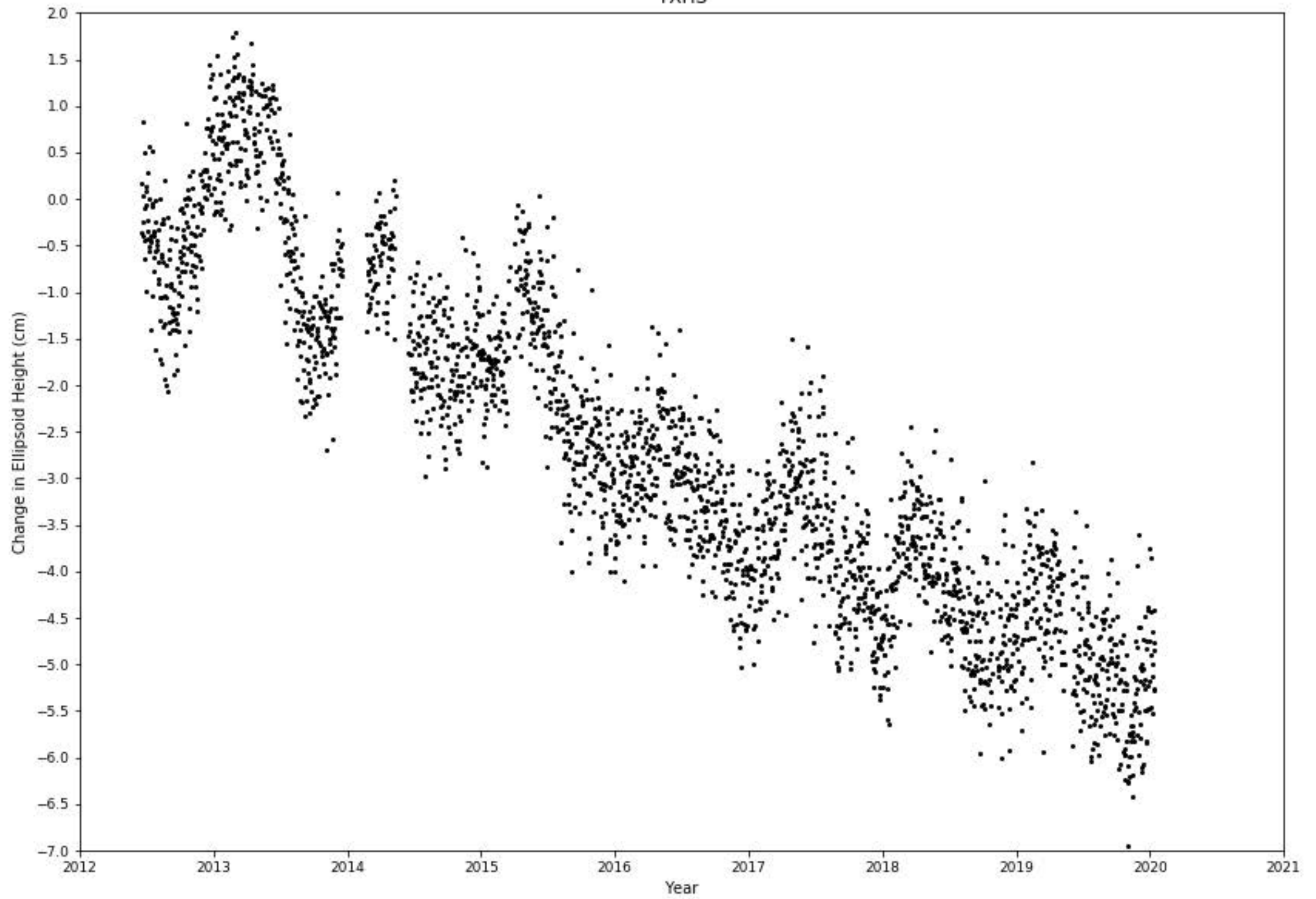
TXHE



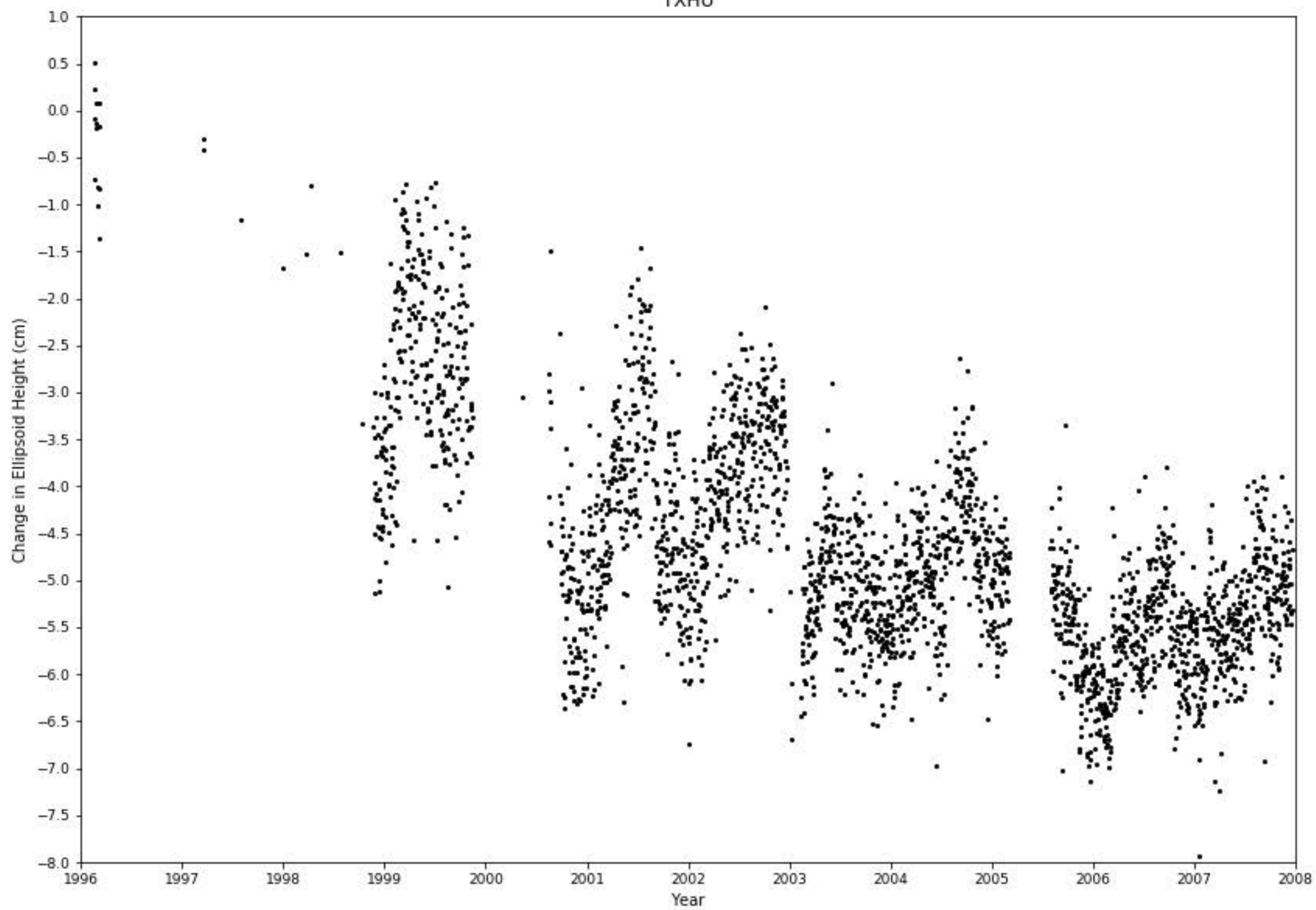
TXHN



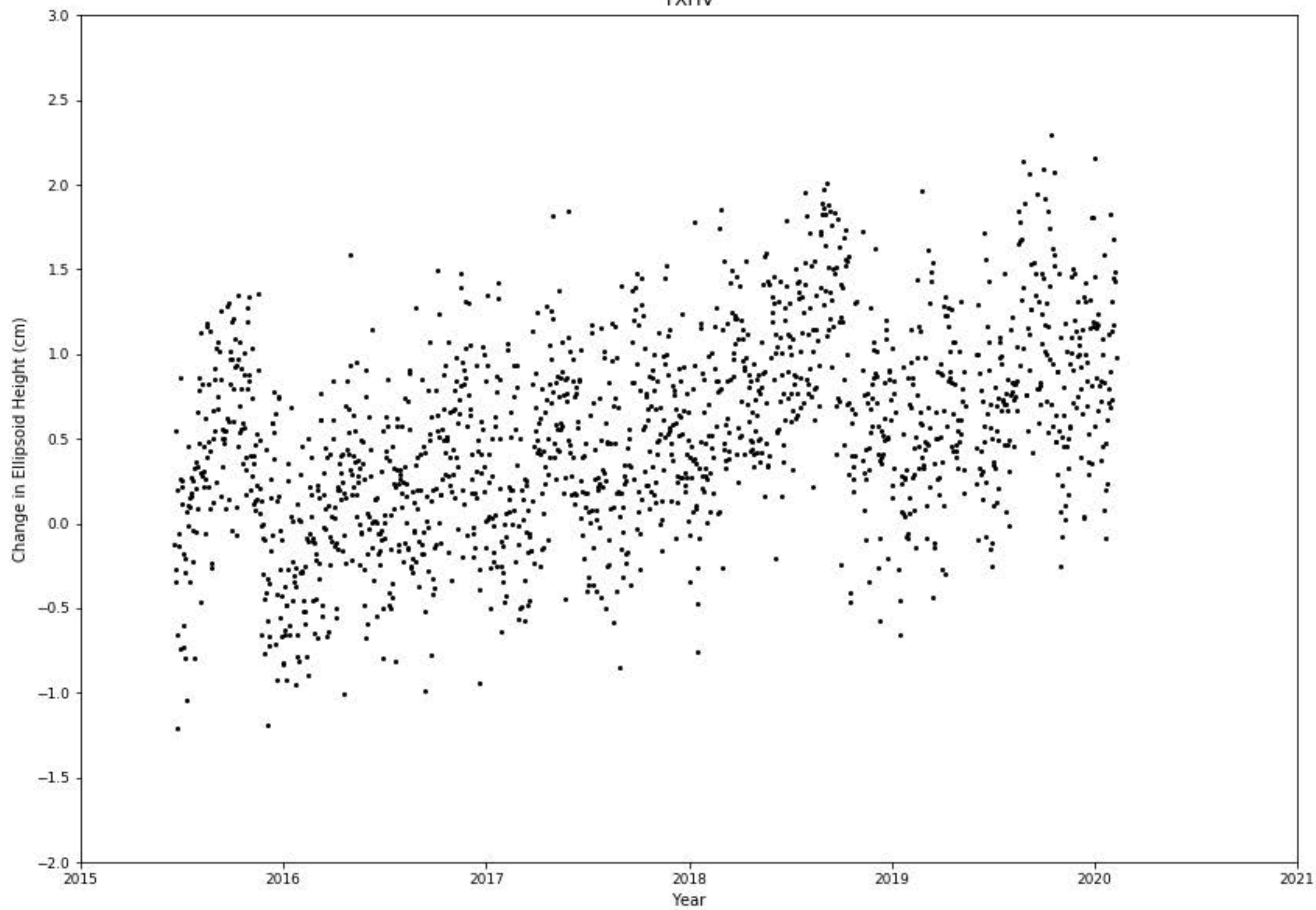
TXHS



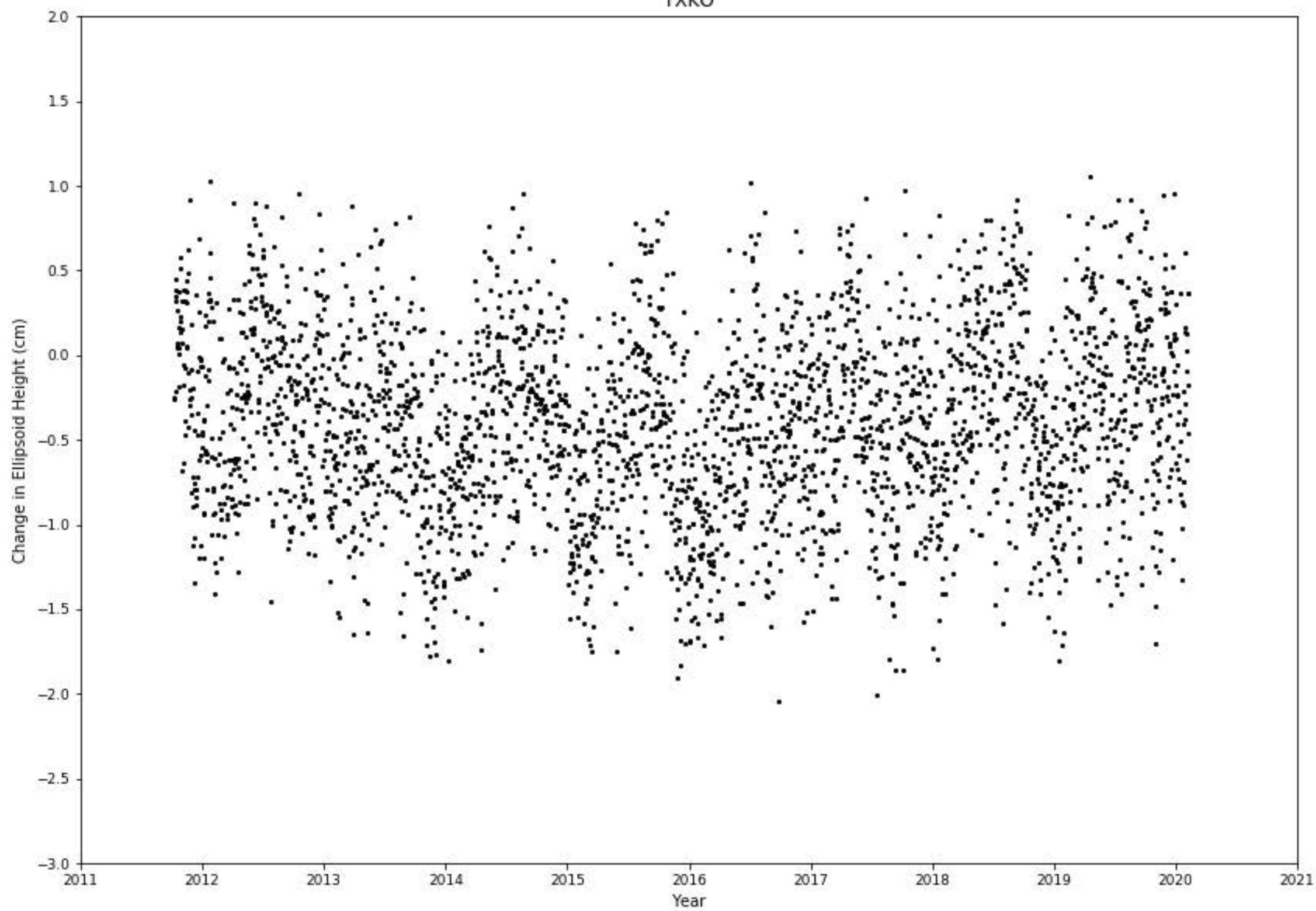
TXHU



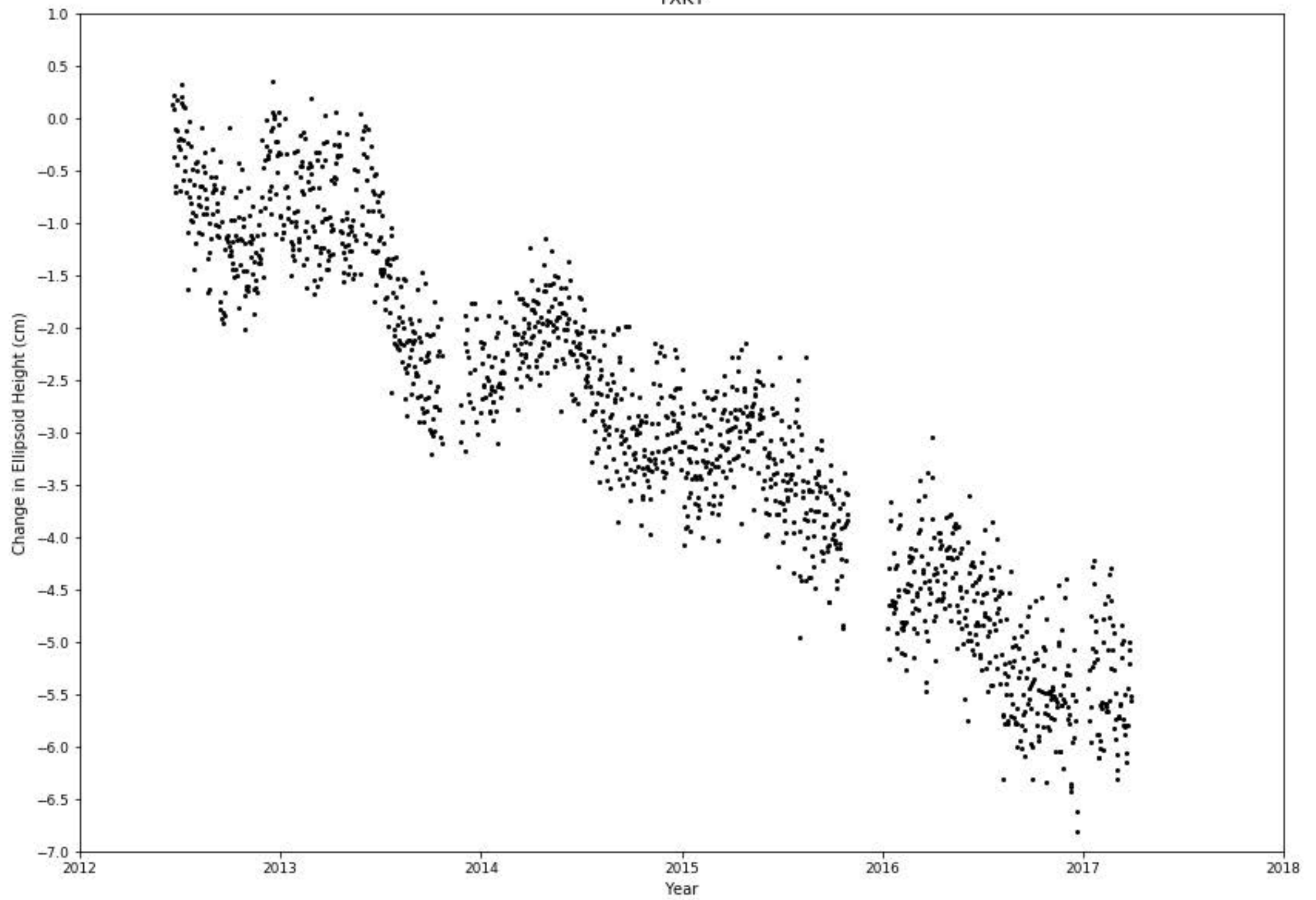
TXHV



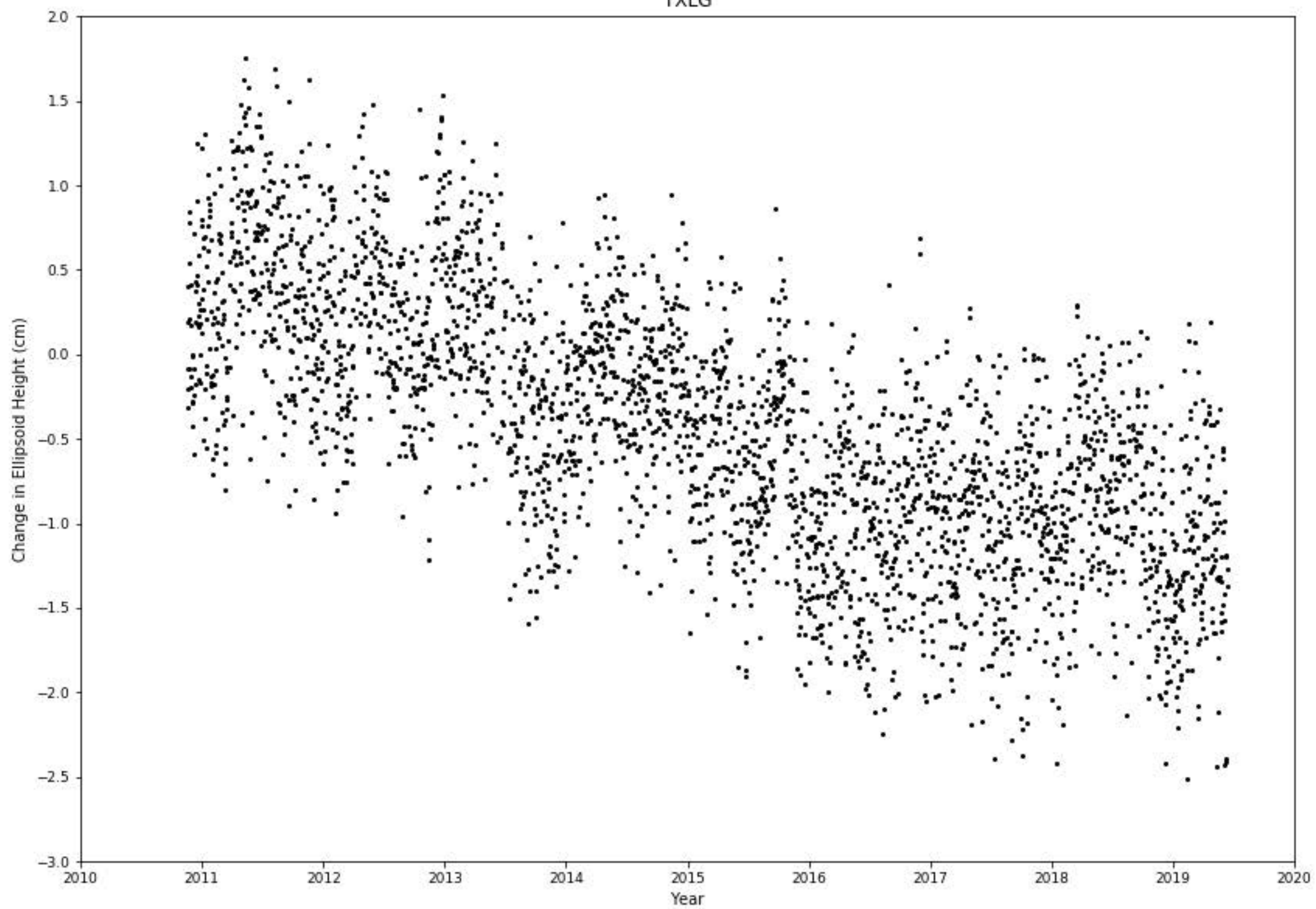
TXKO



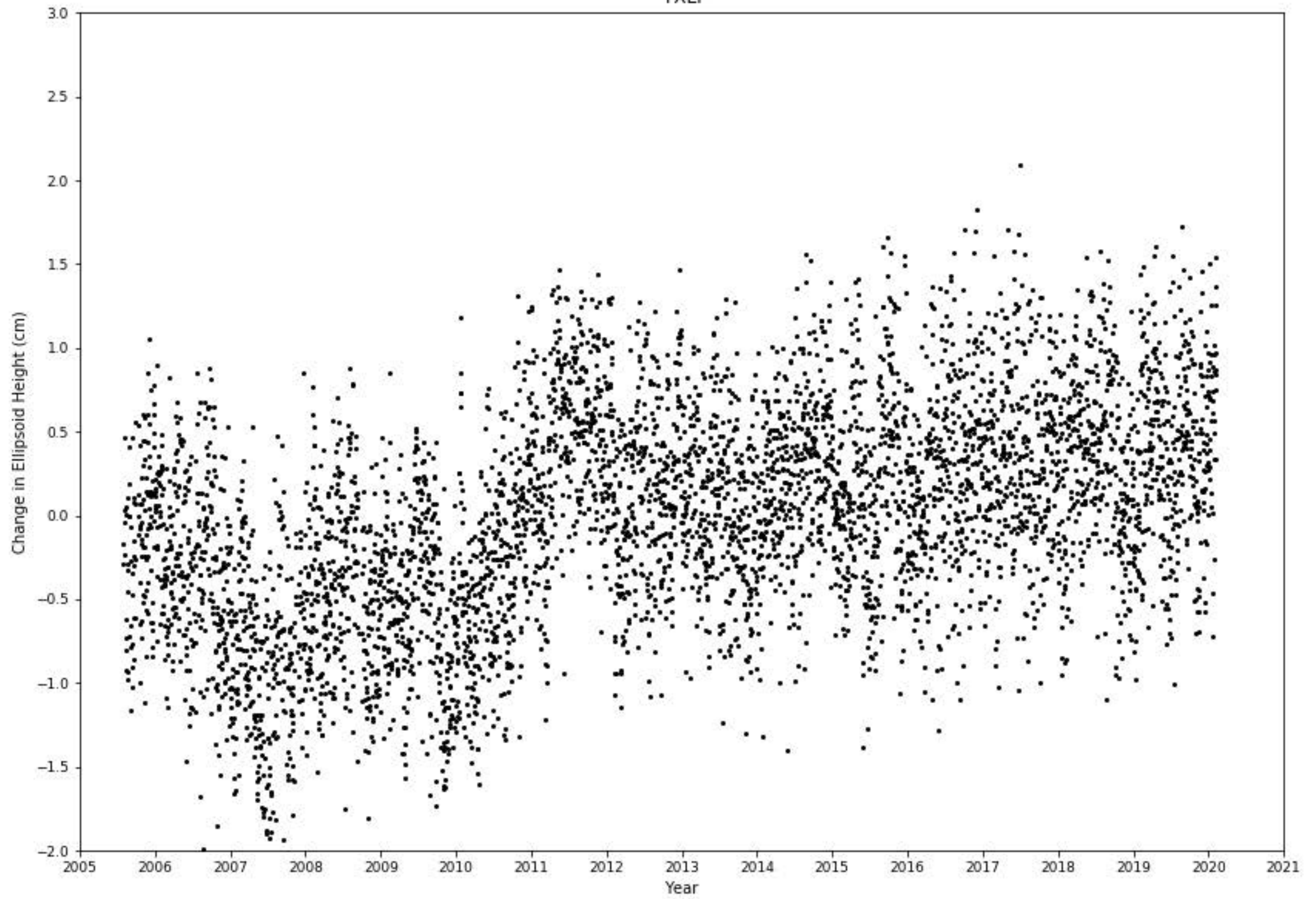
TXKY



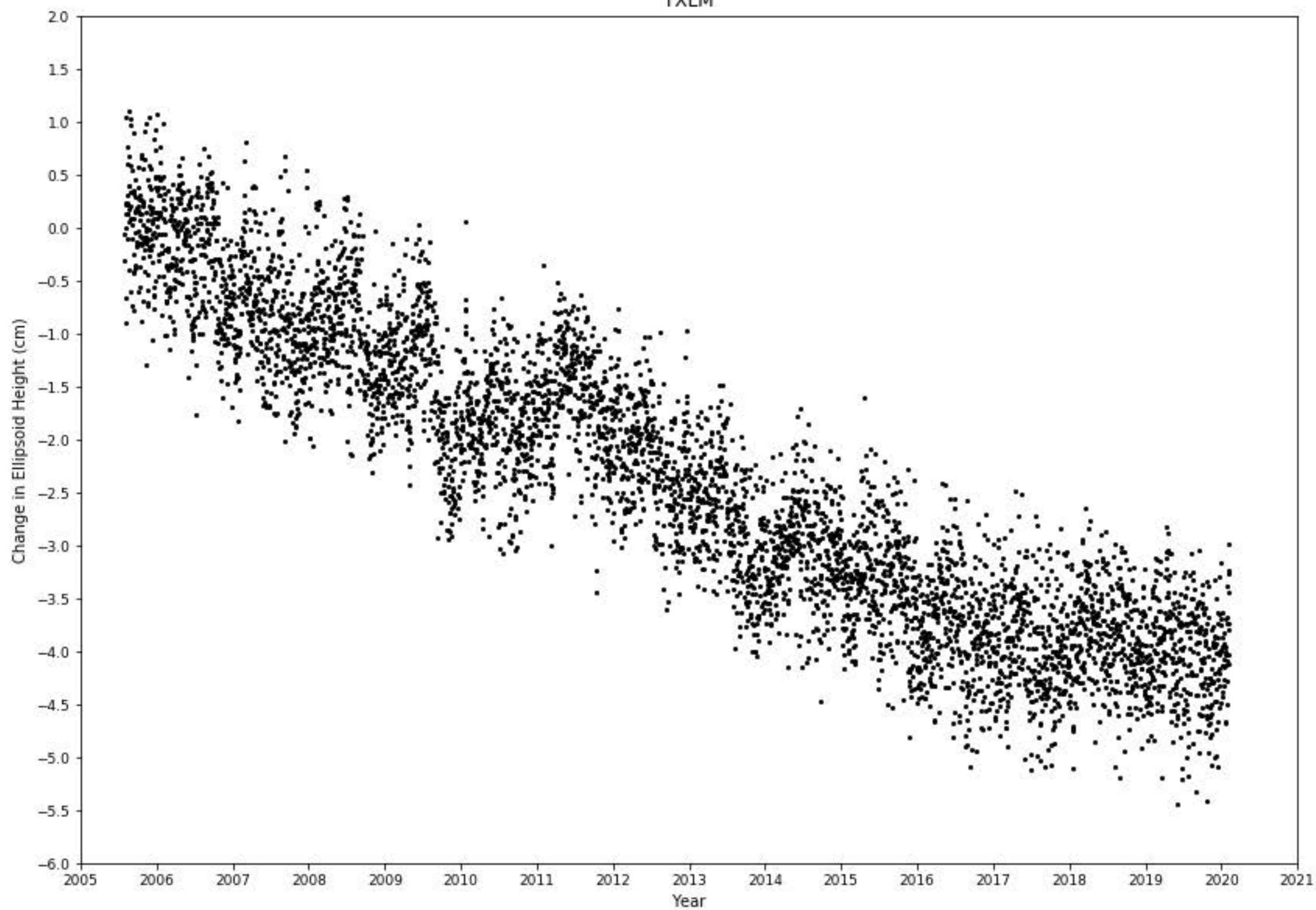
TXLG



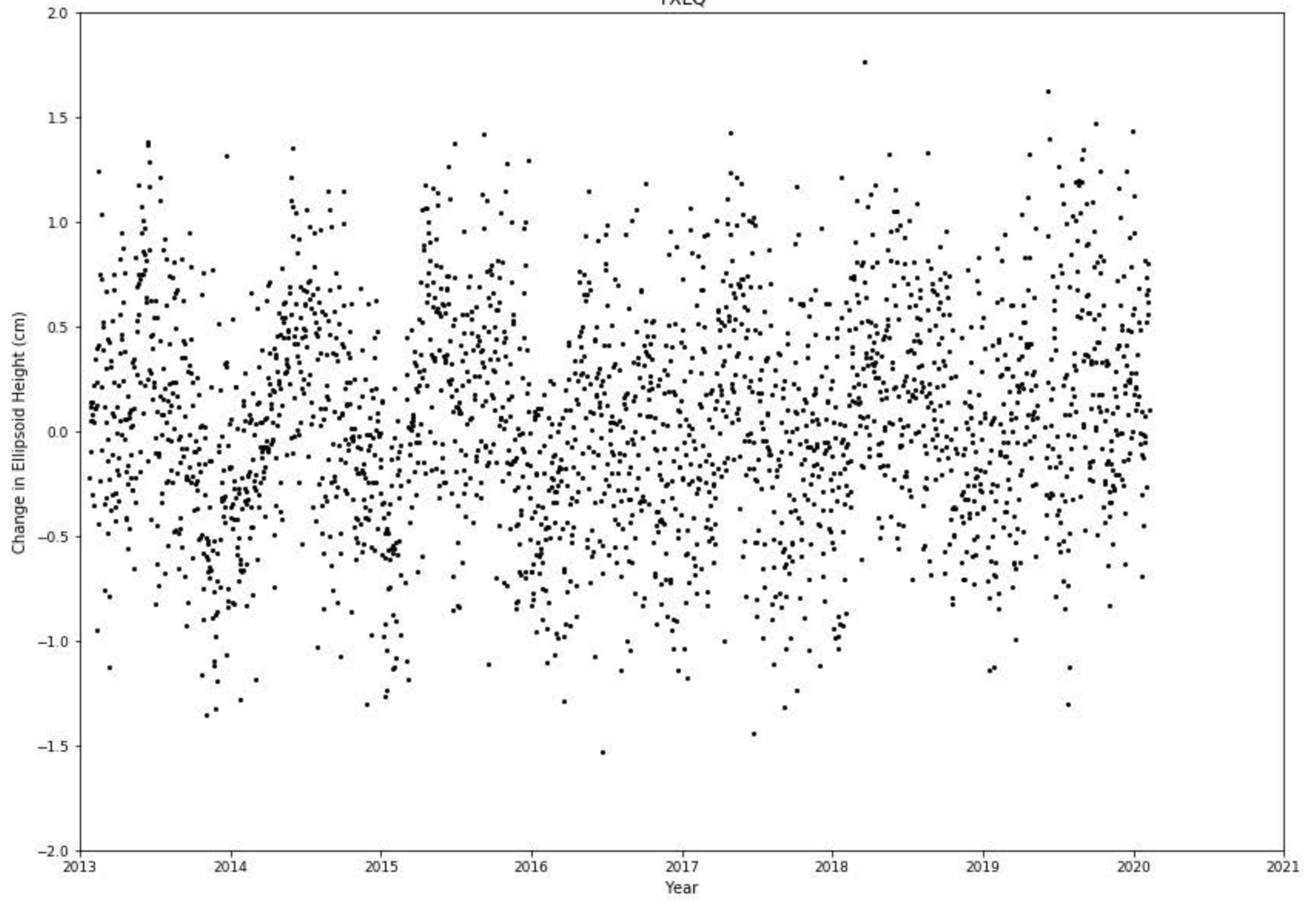
TXLI



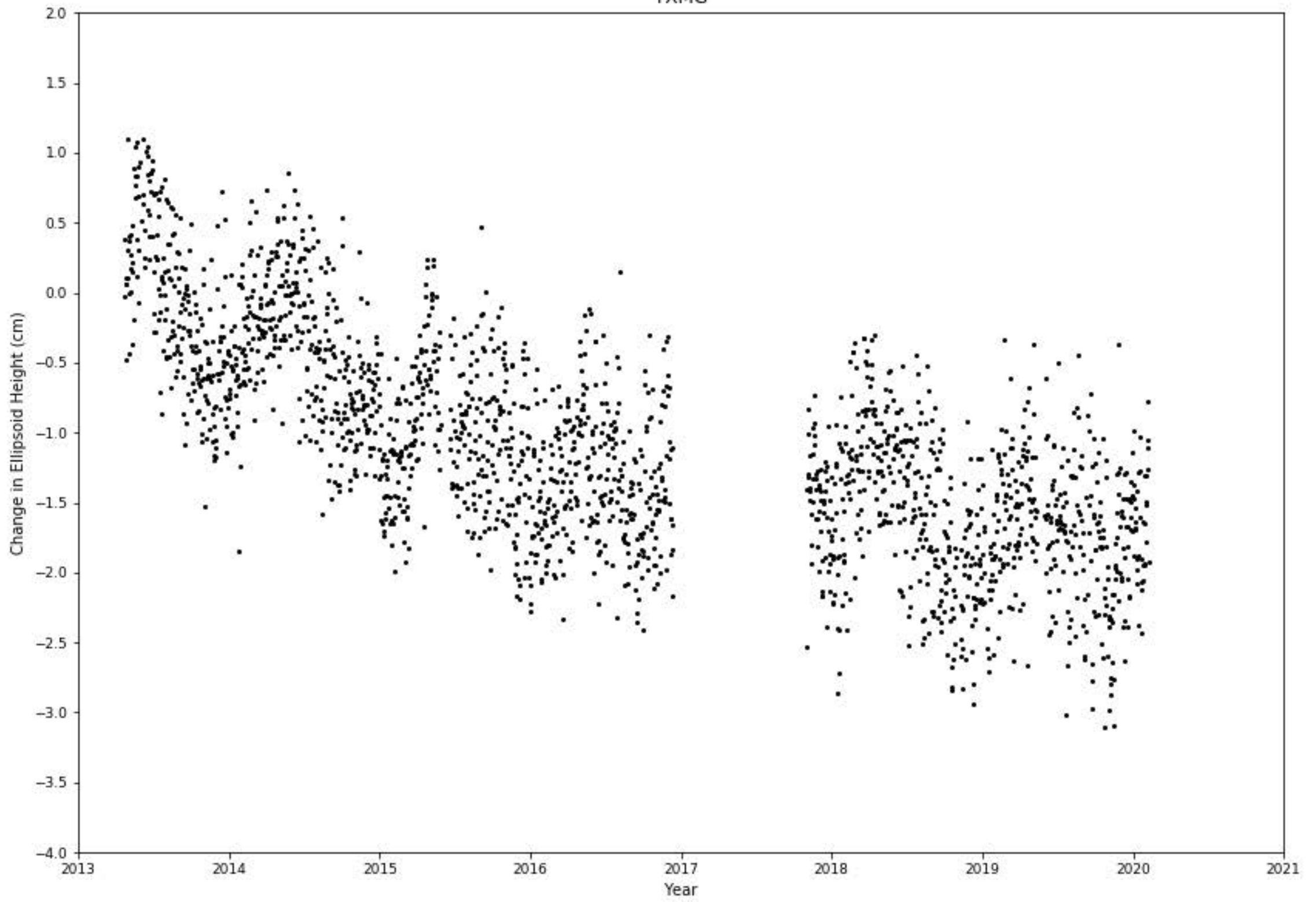
TXLM



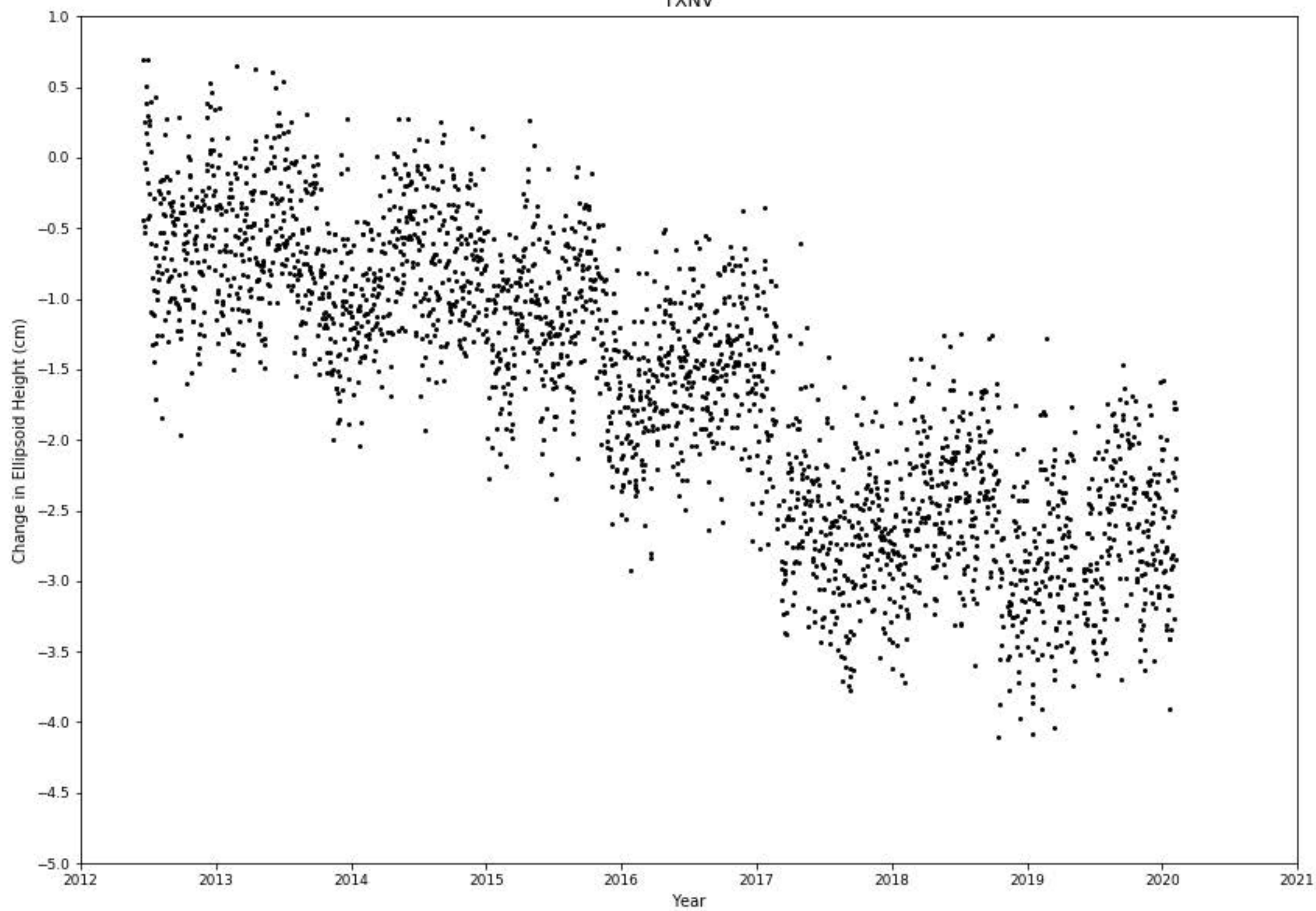
TXLQ



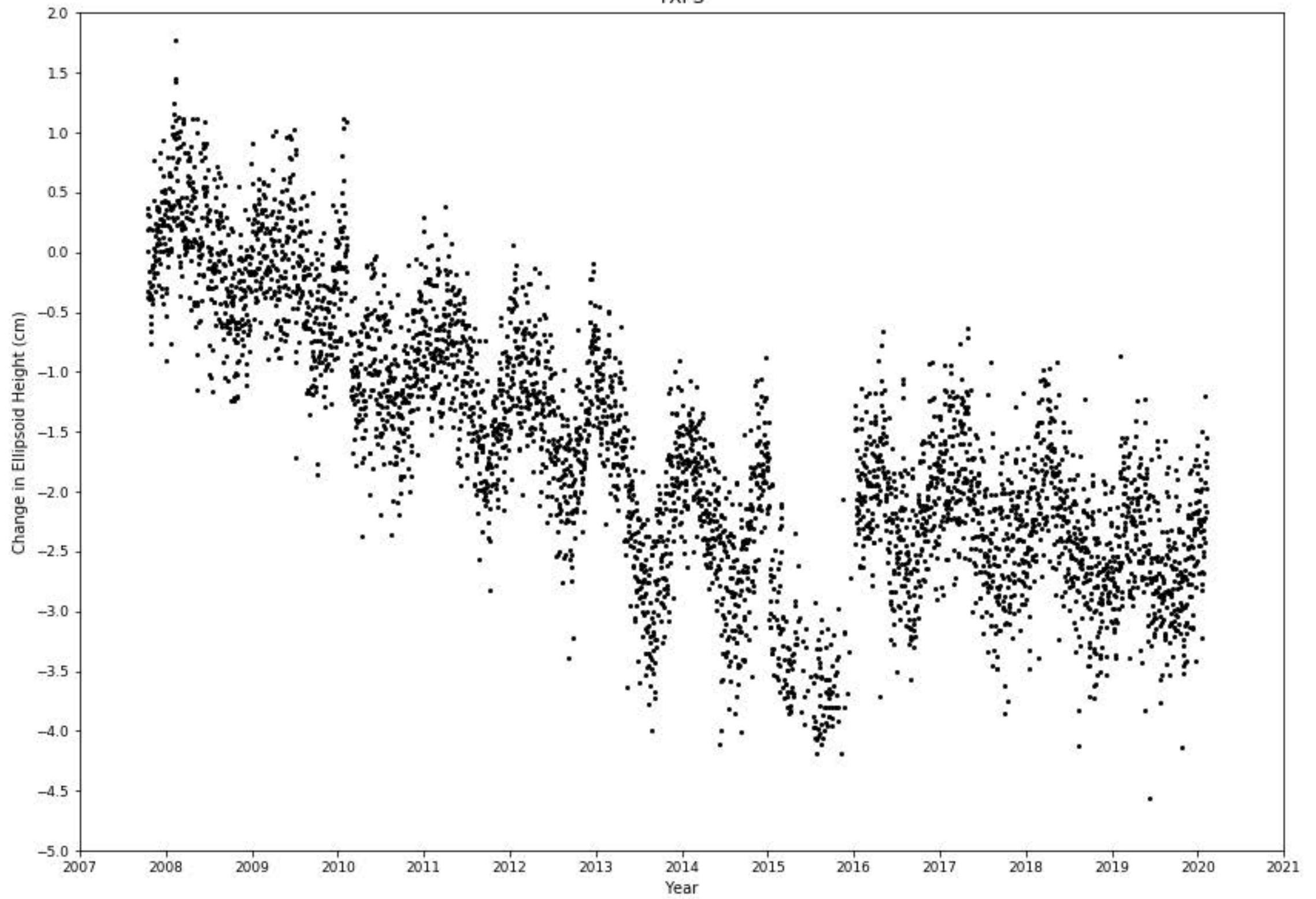
TXMG



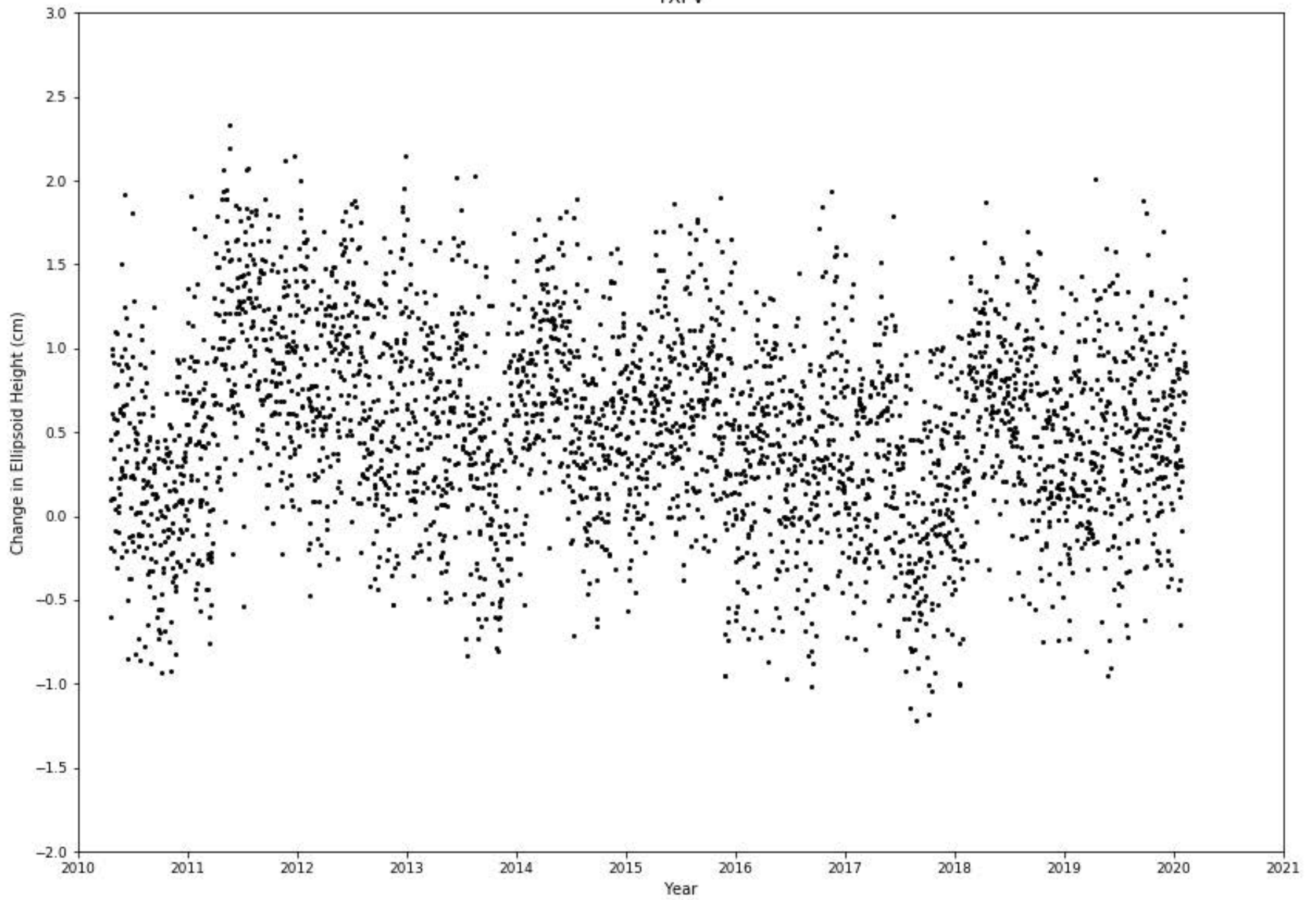
TXNV



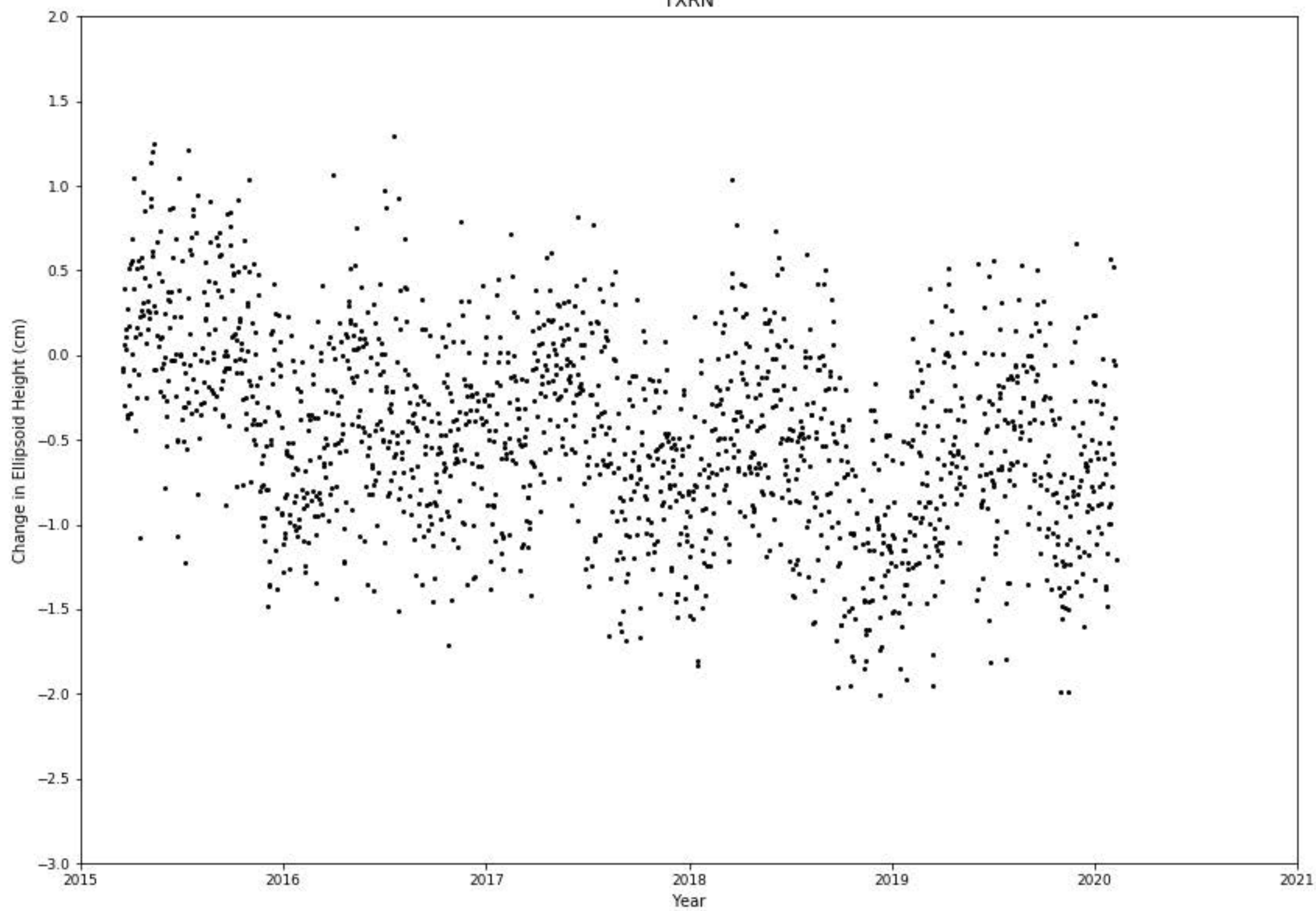
TXPS



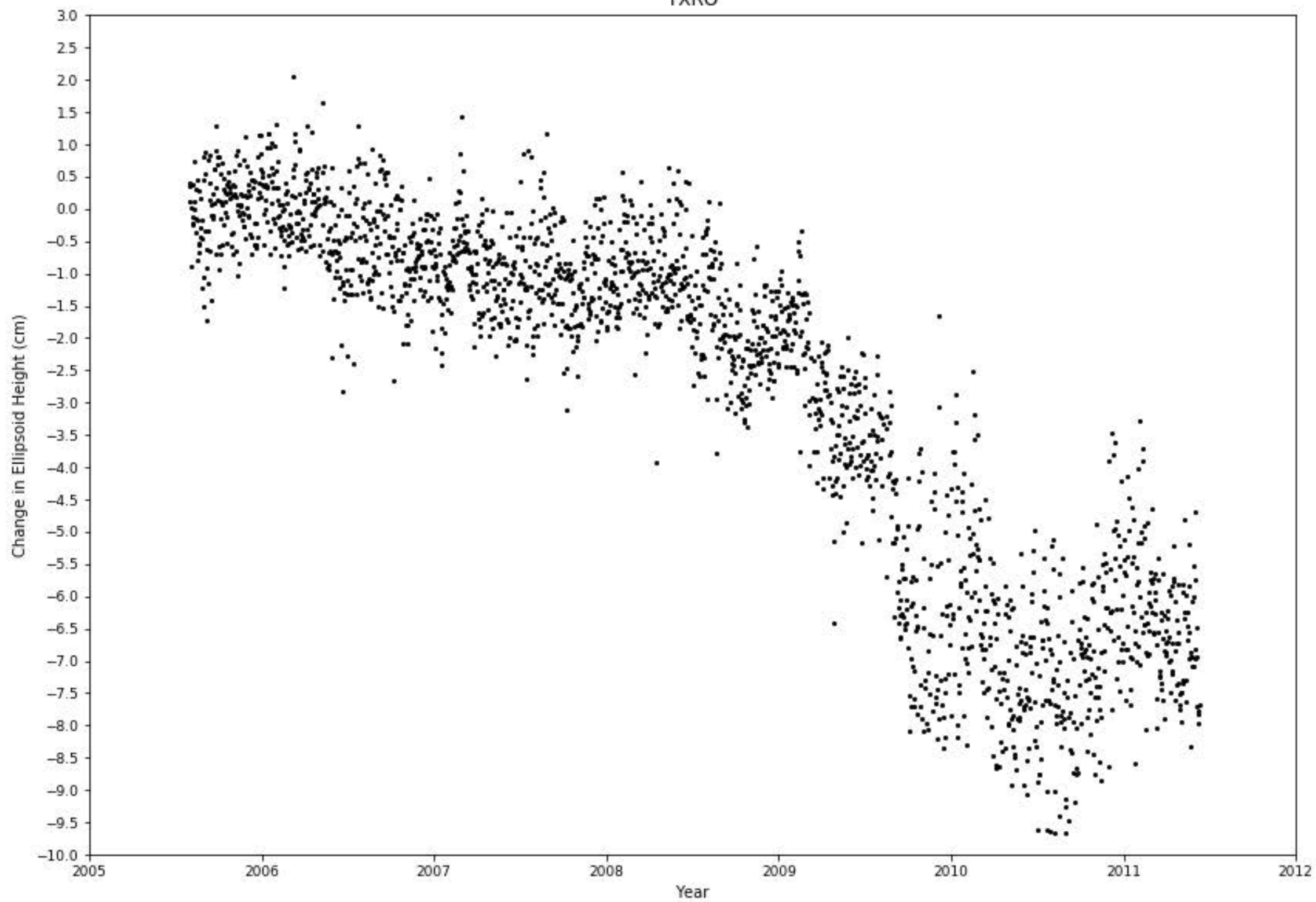
TXPV



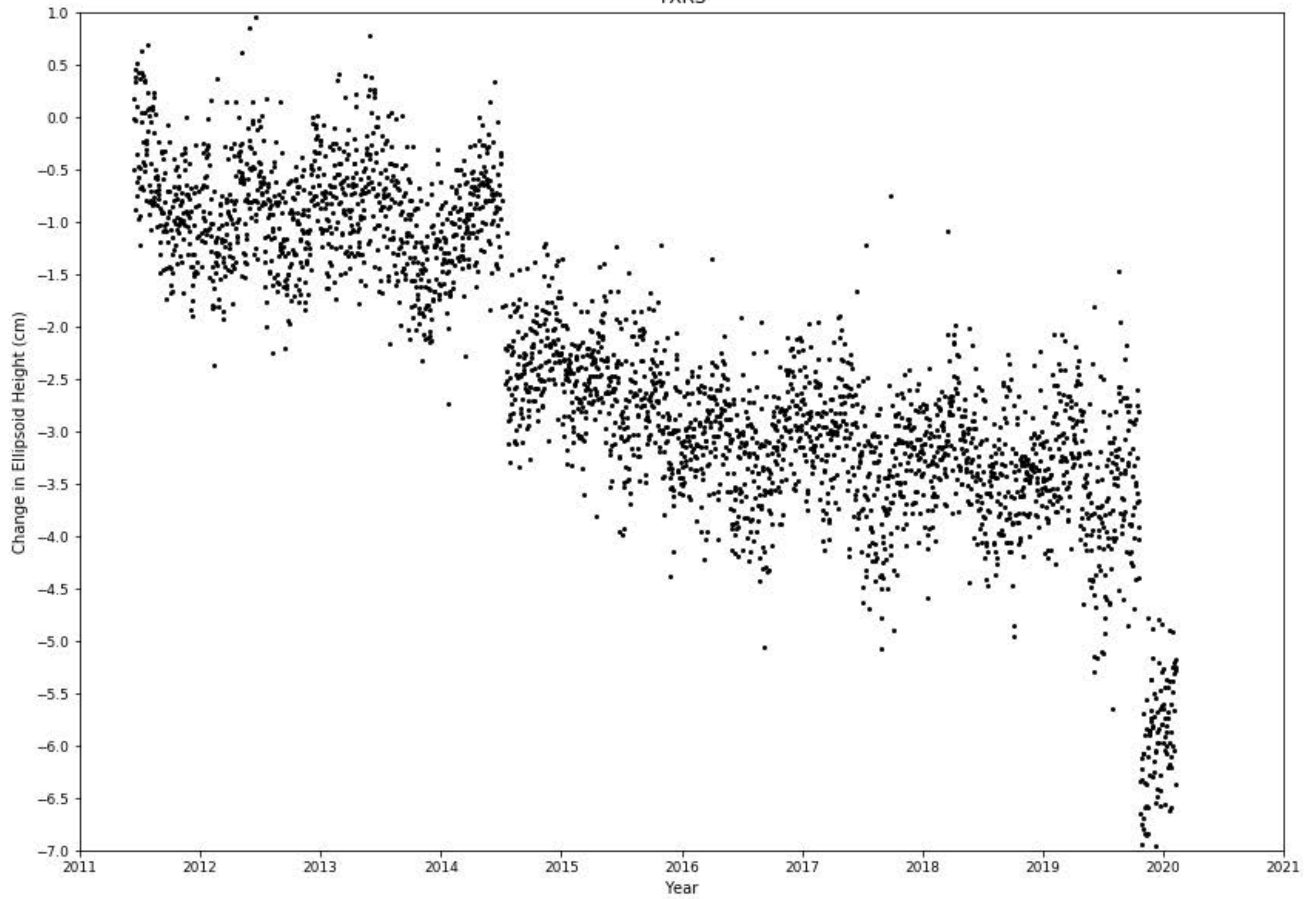
TXRN



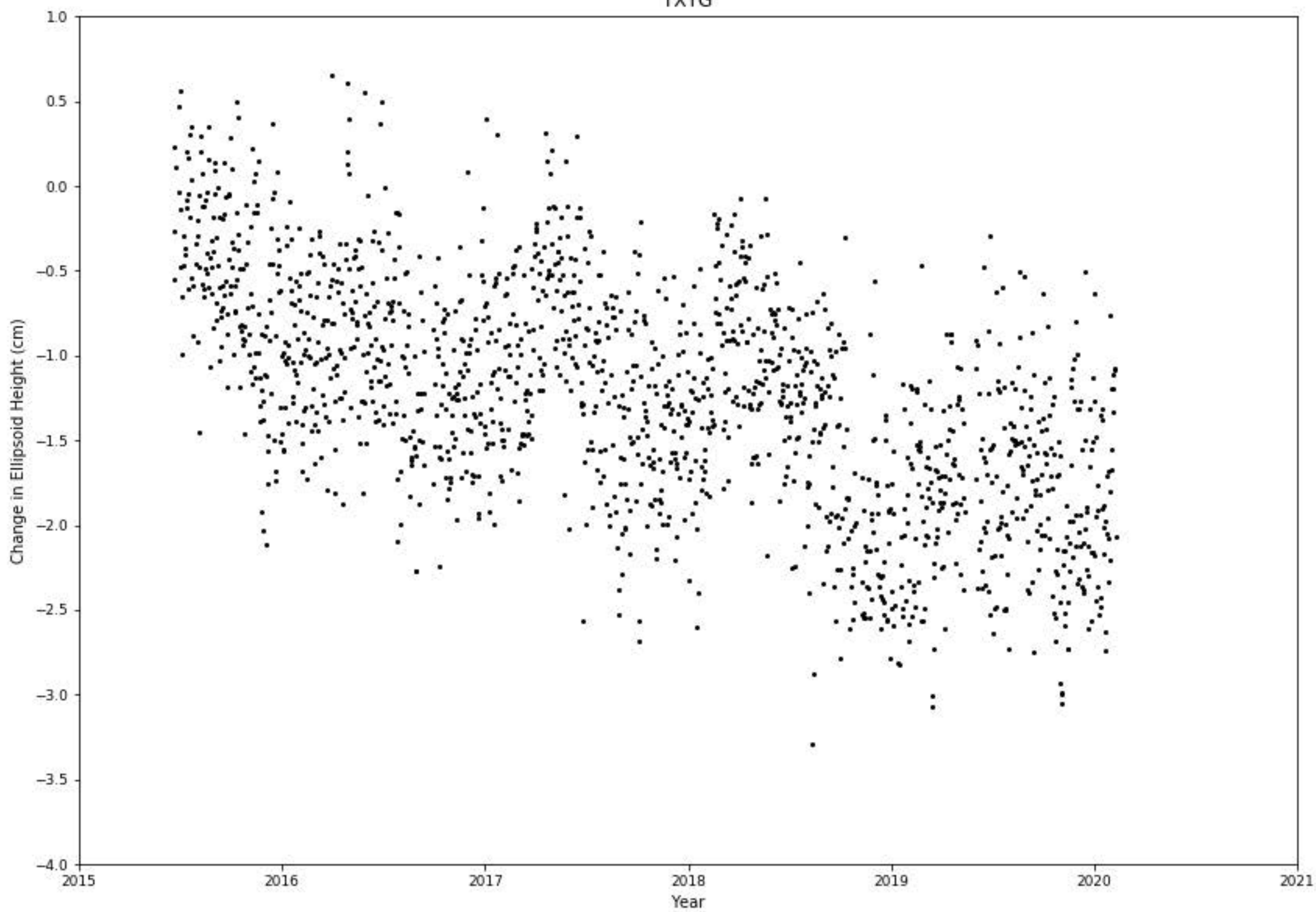
TXRO



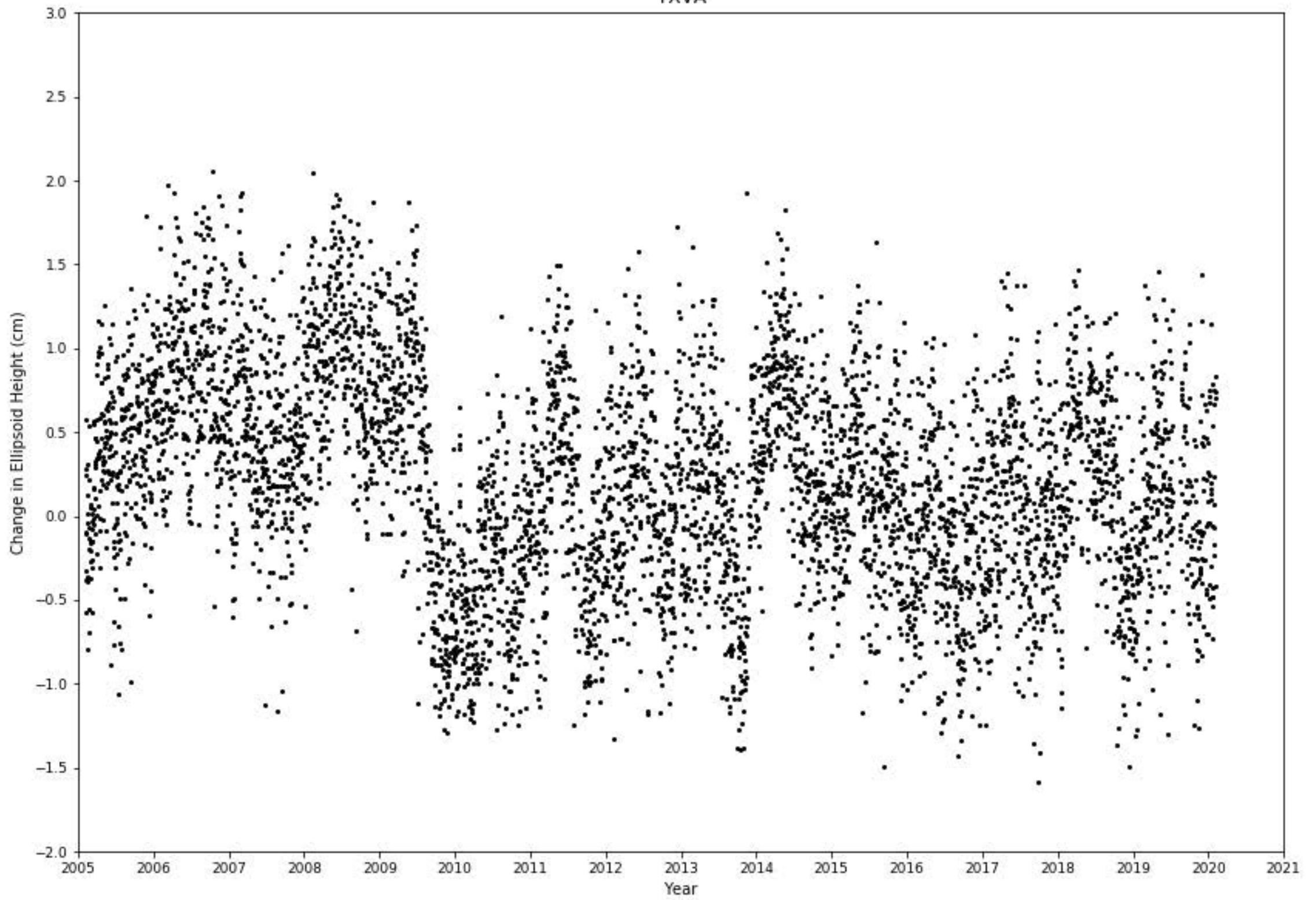
TXRS



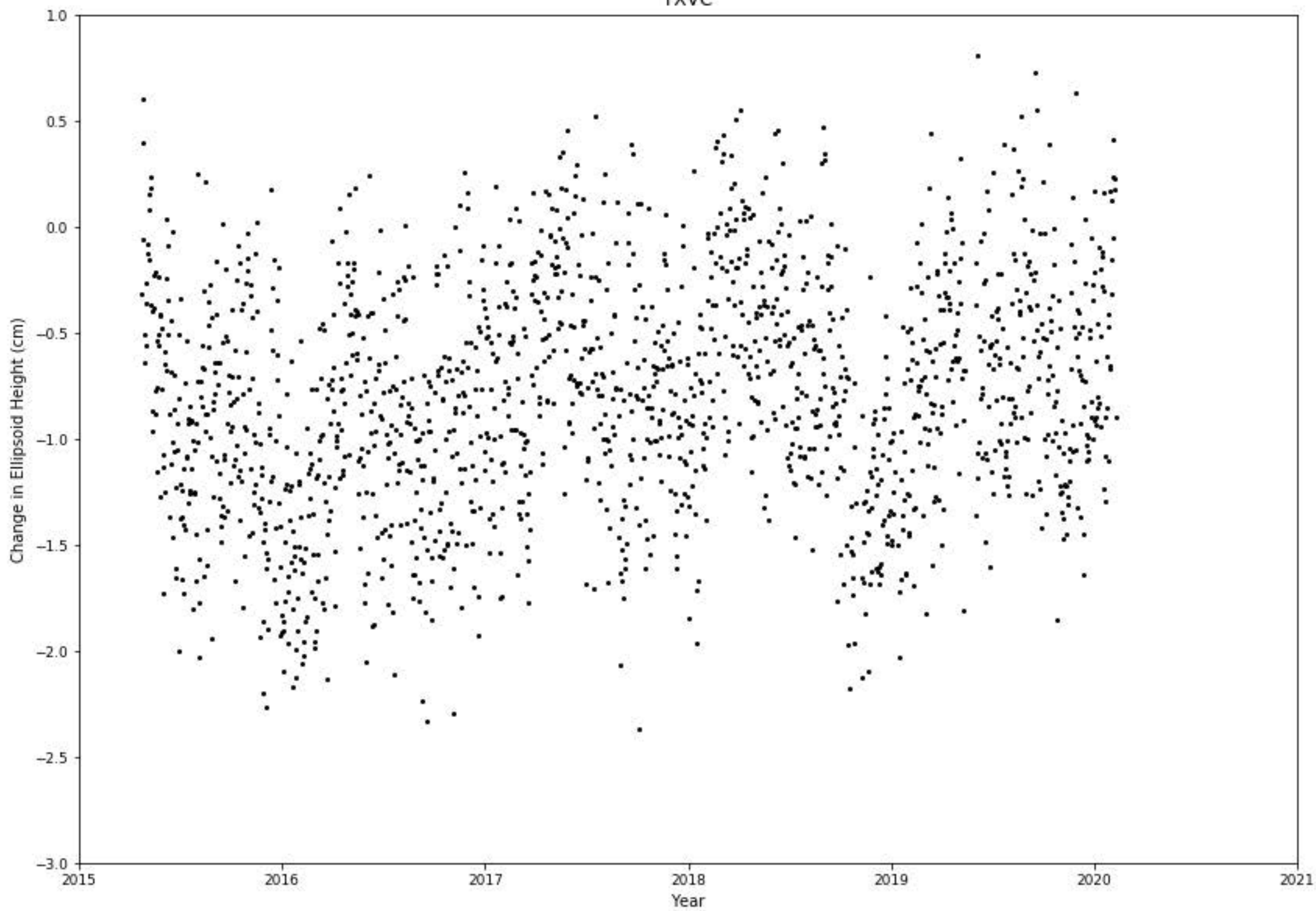
TXTG



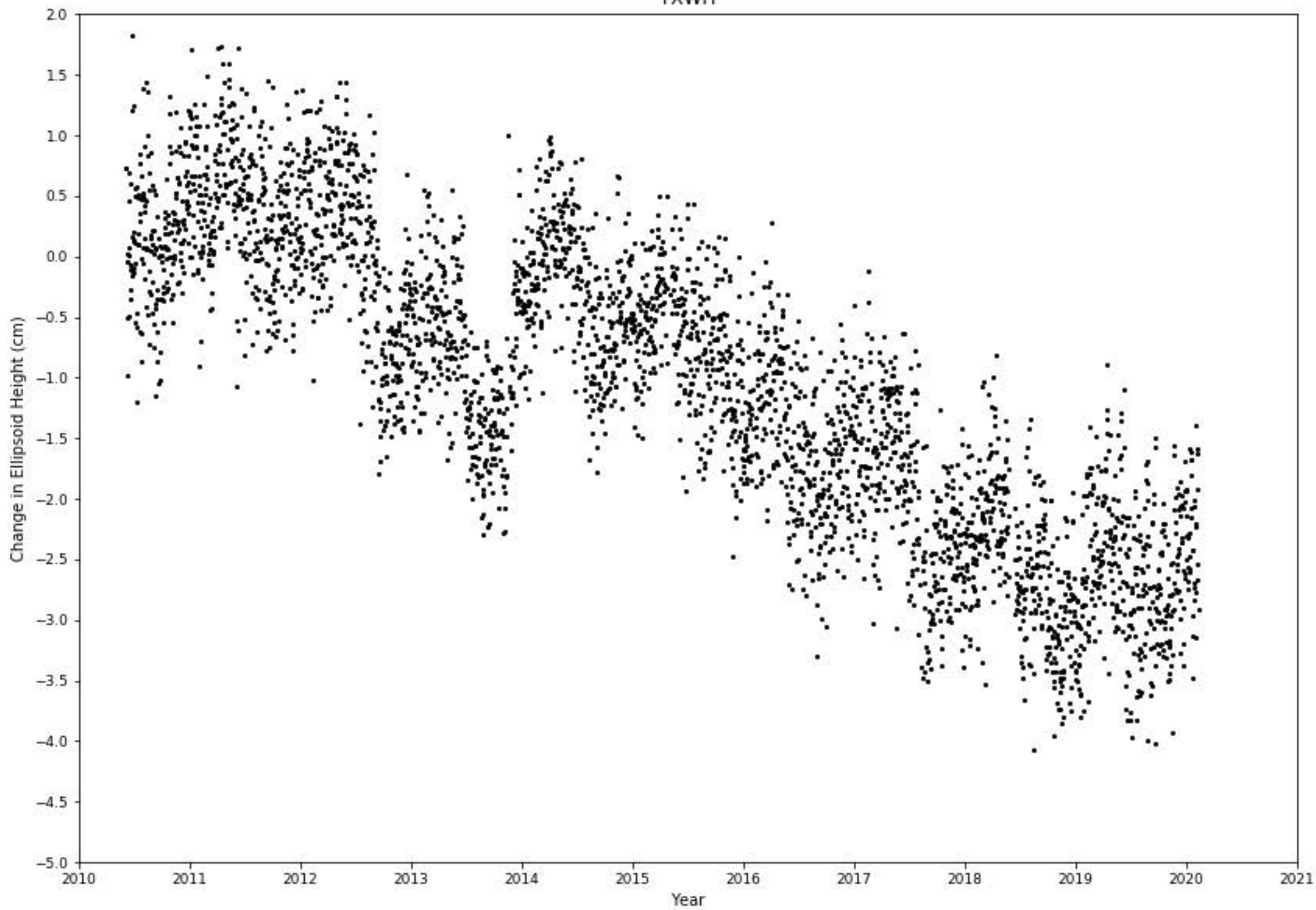
TXVA



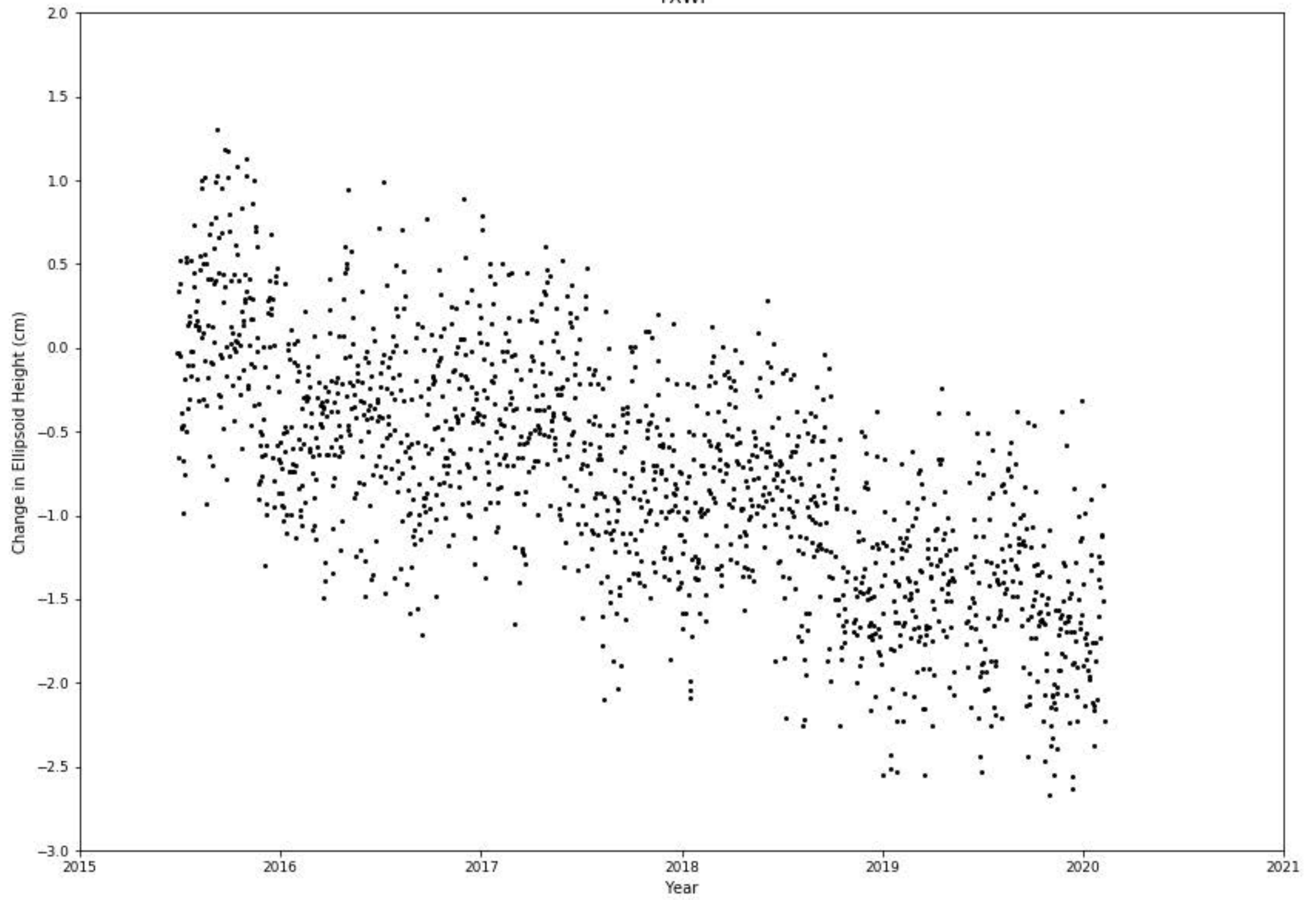
TXVC



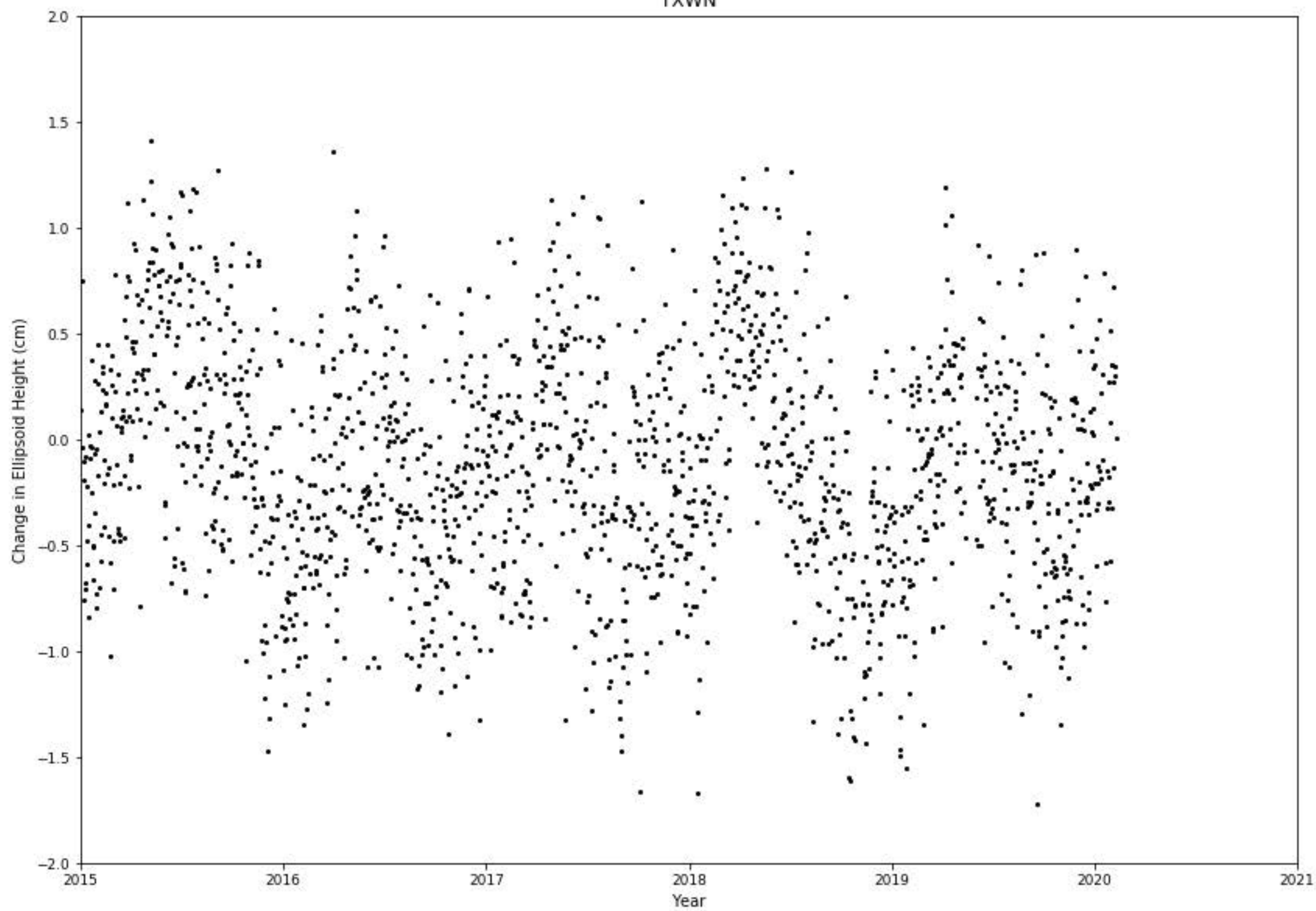
TXWH



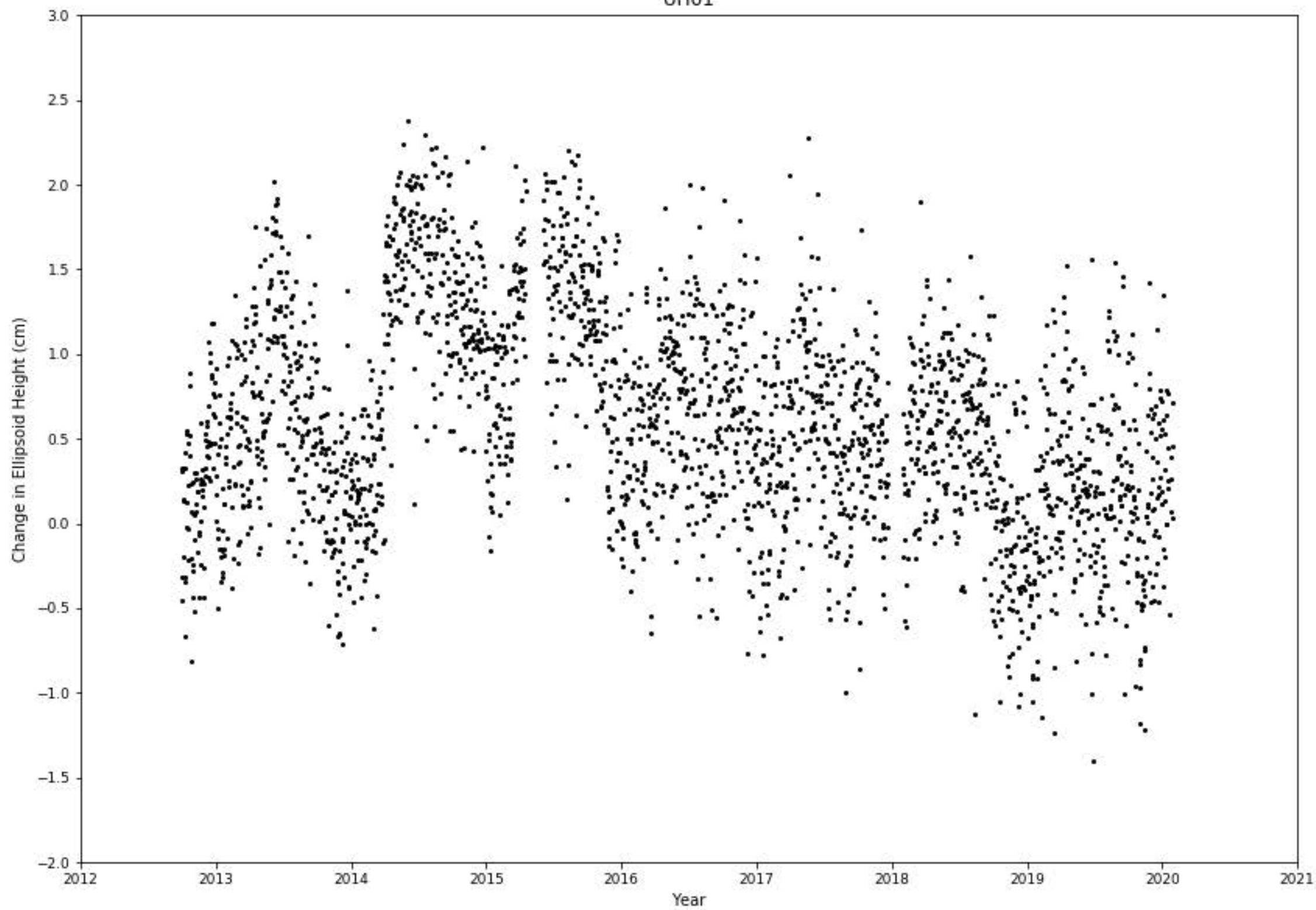
TXWI



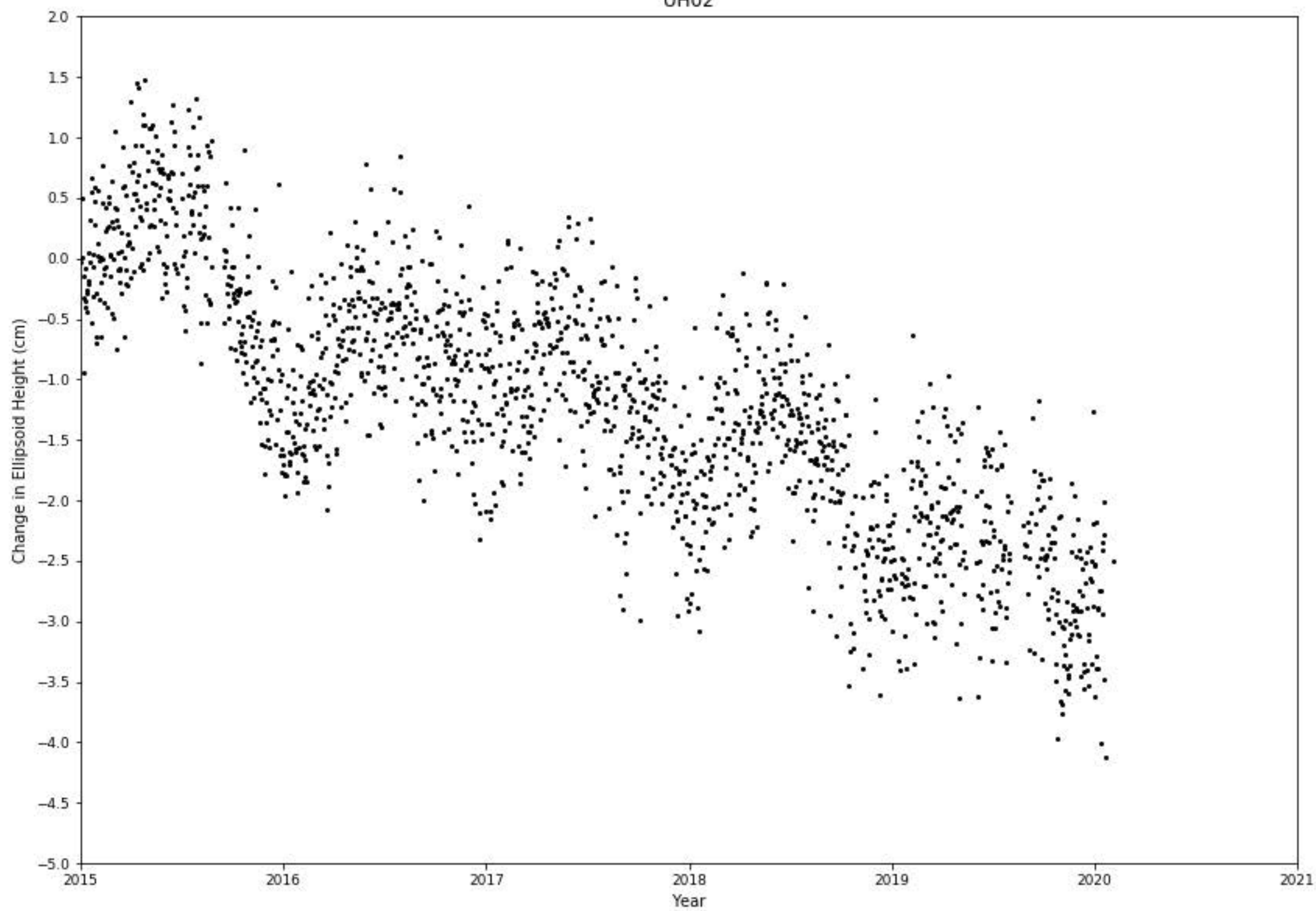
TXWN



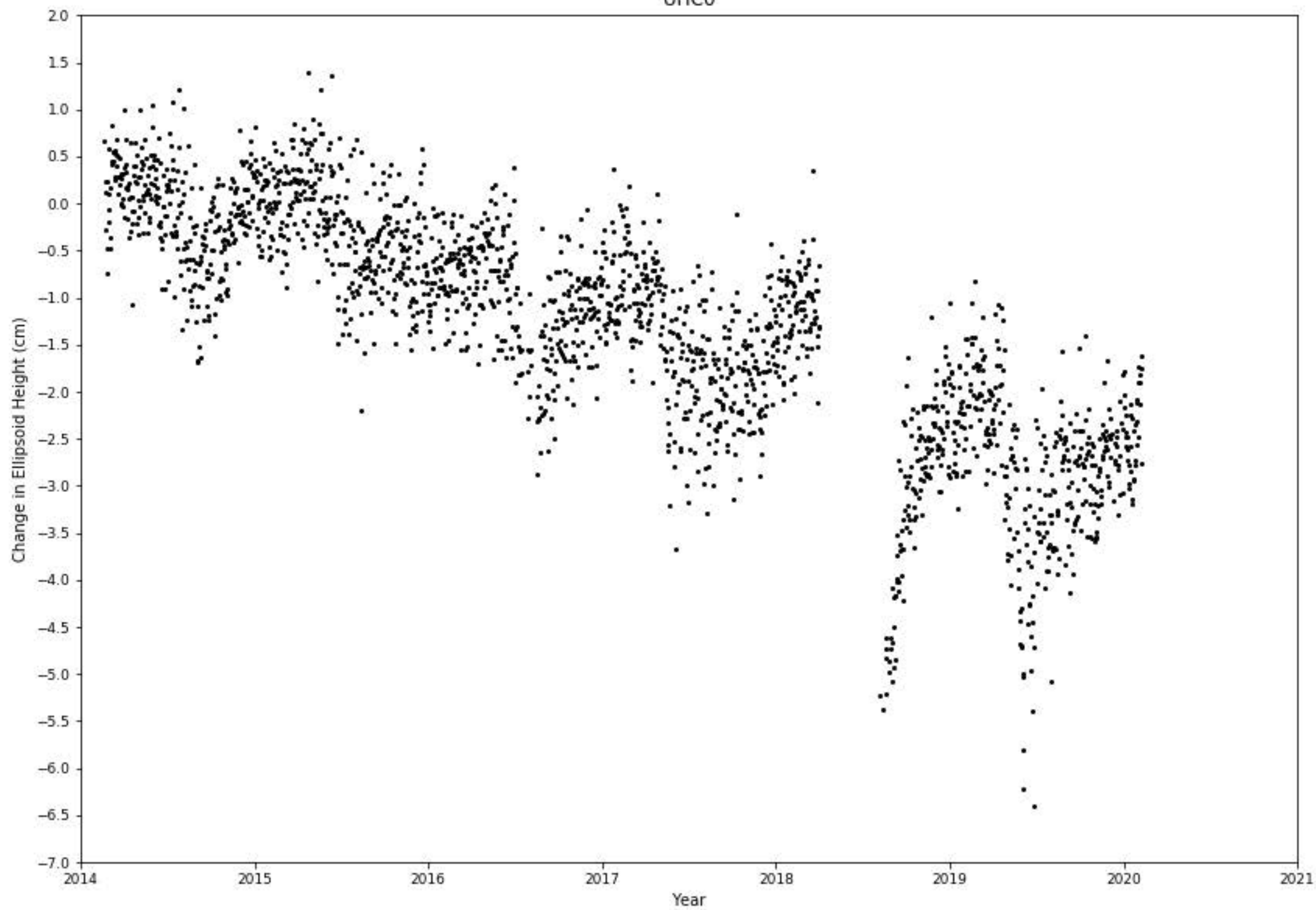
UH01



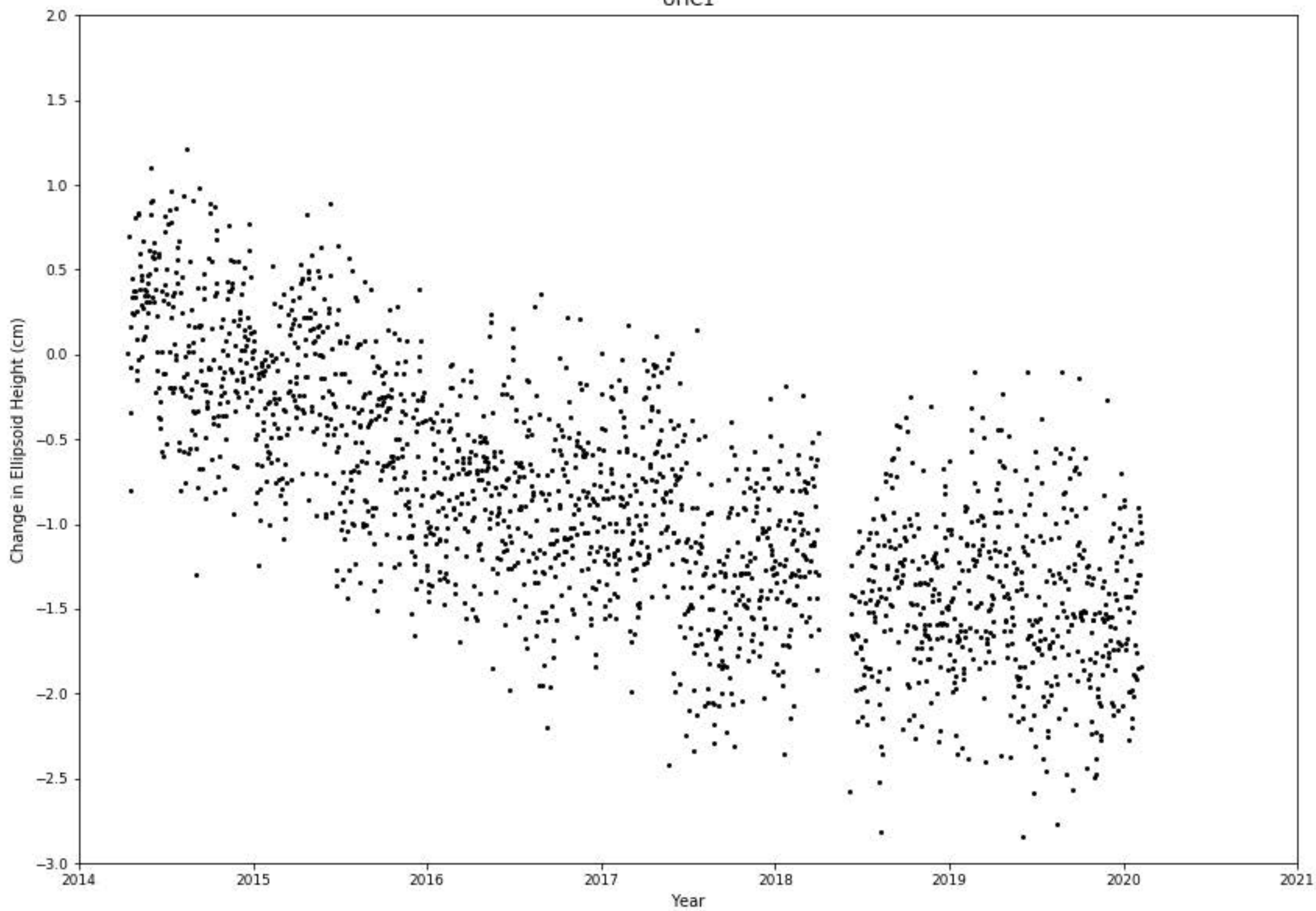
UH02



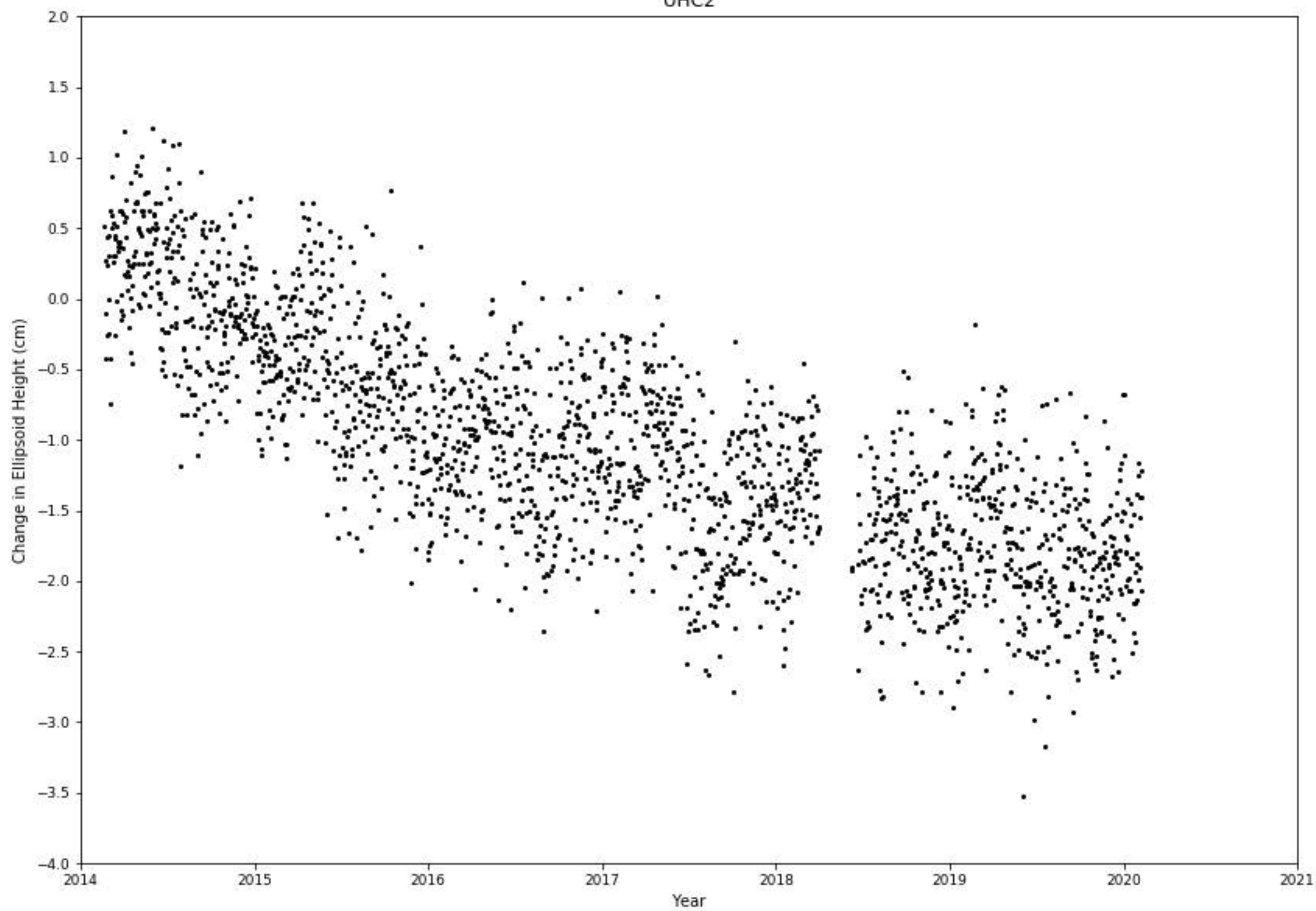
UHC0



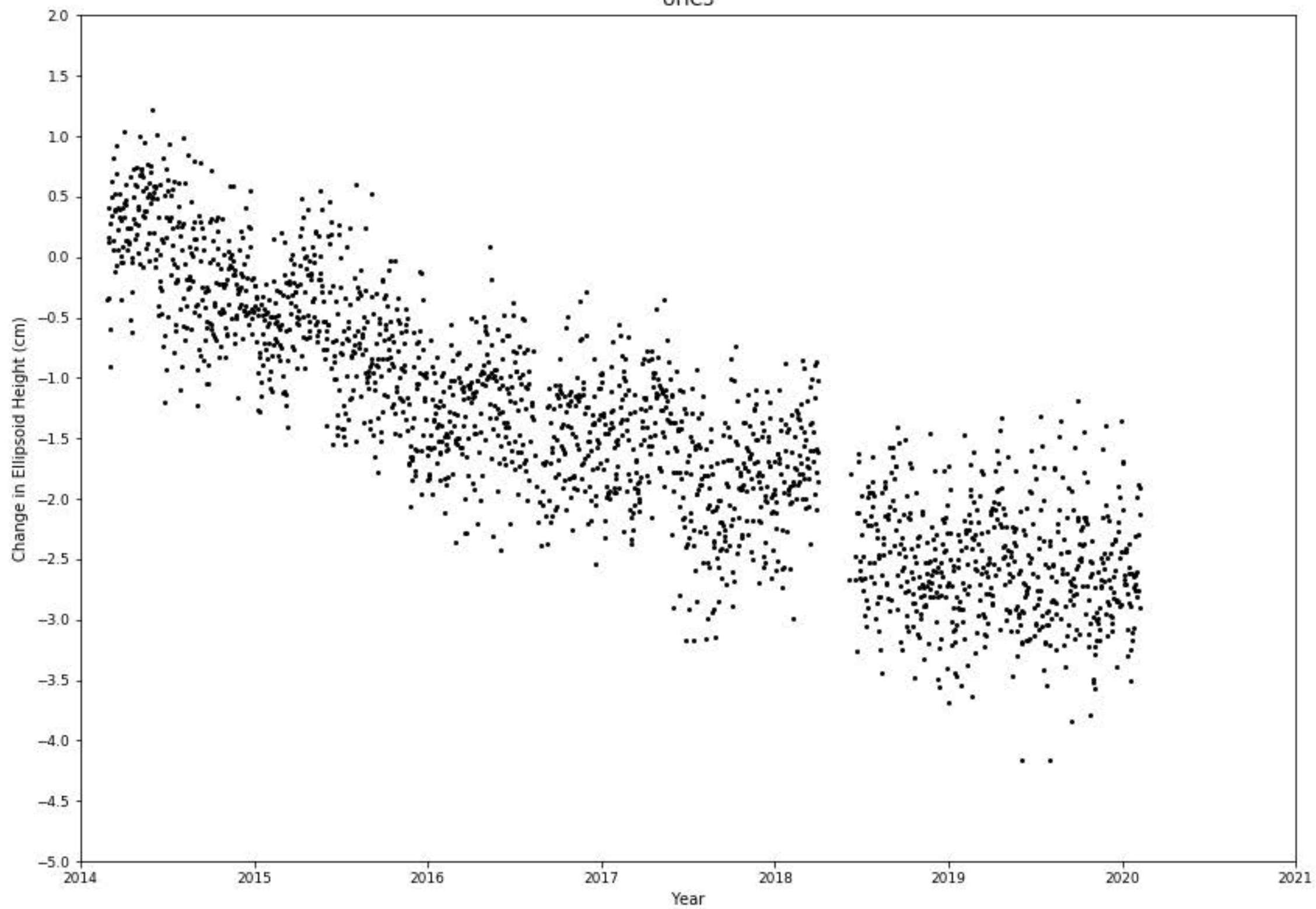
UHC1



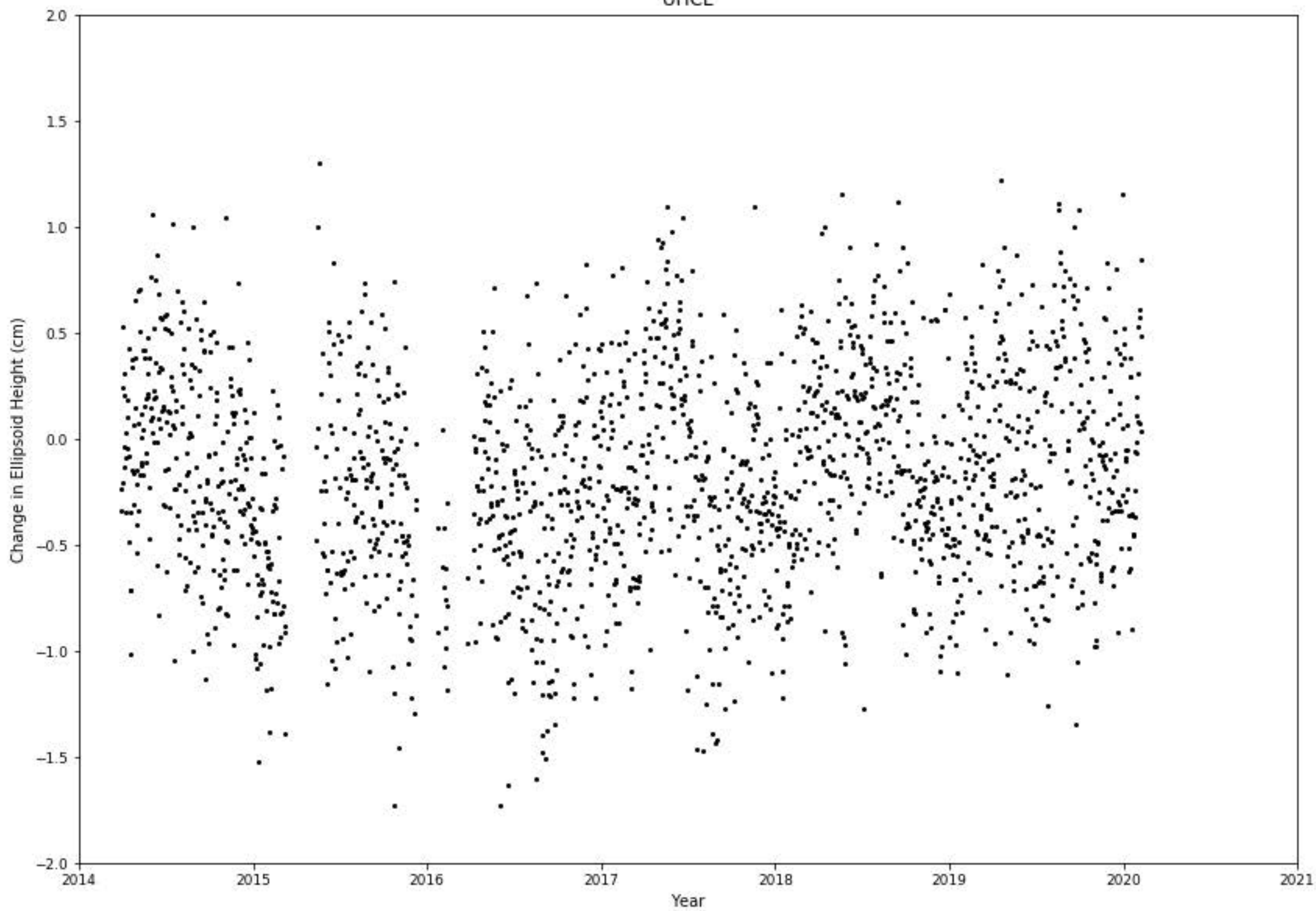
UHC2



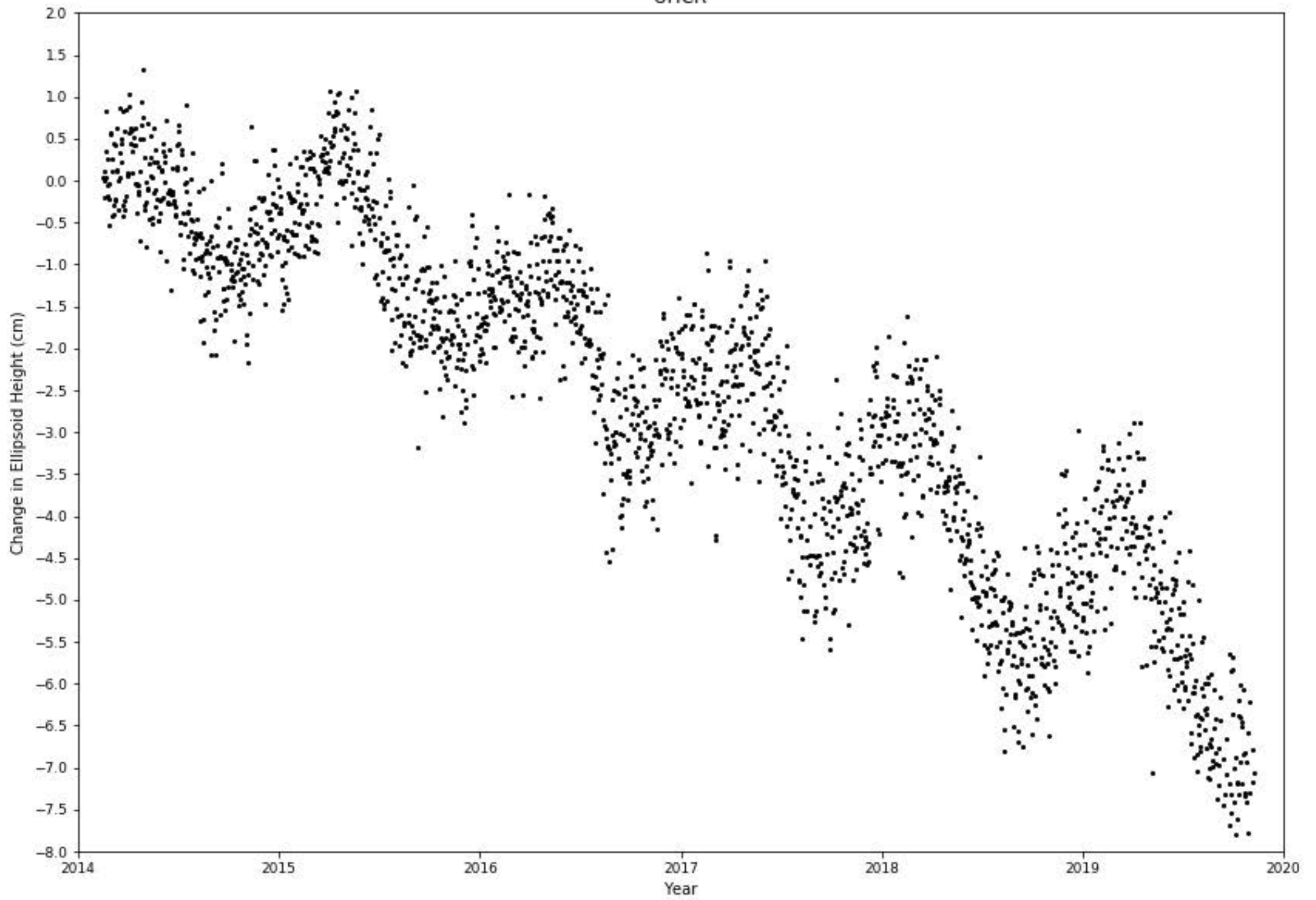
UHC3



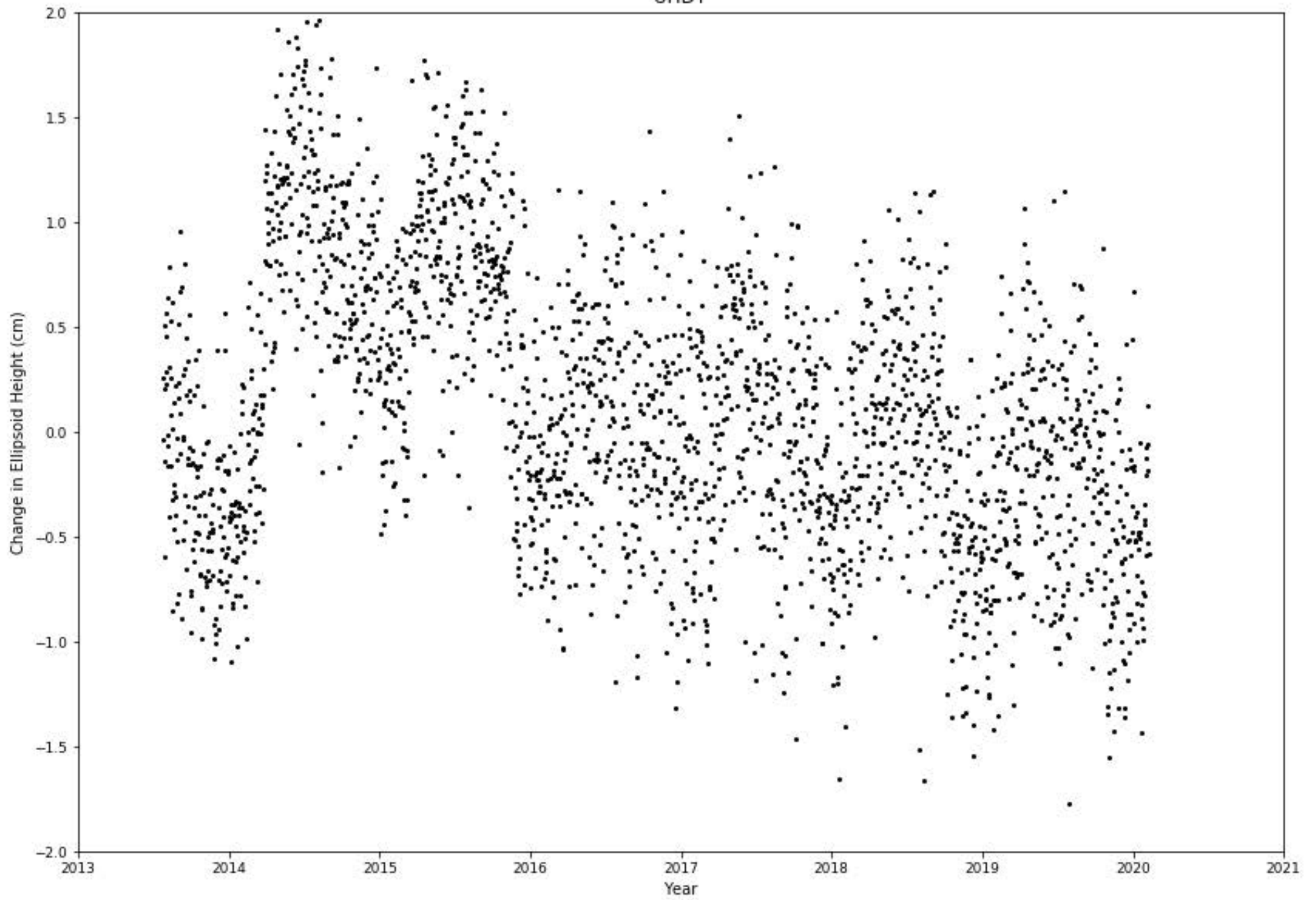
UHCL



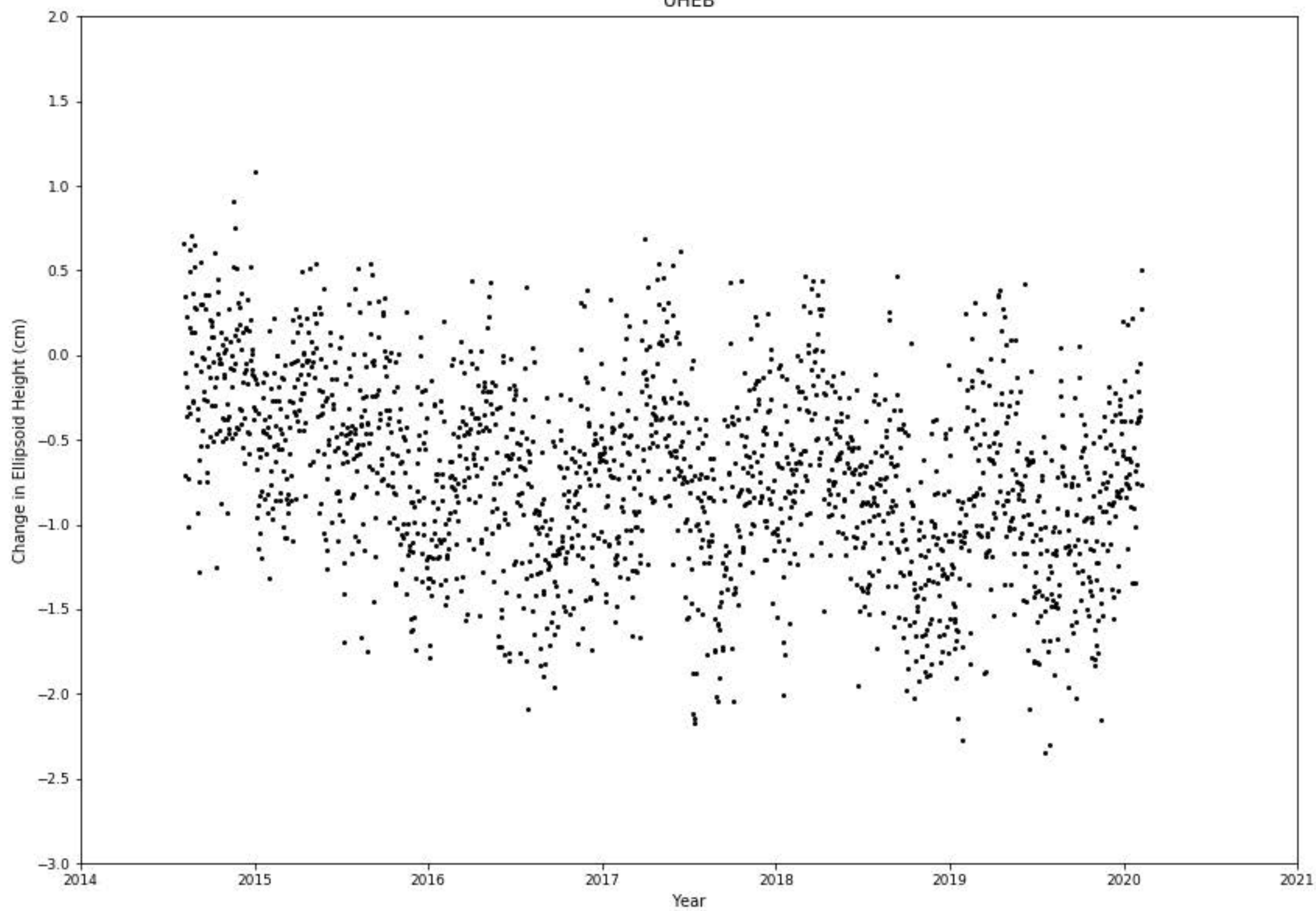
UHCR



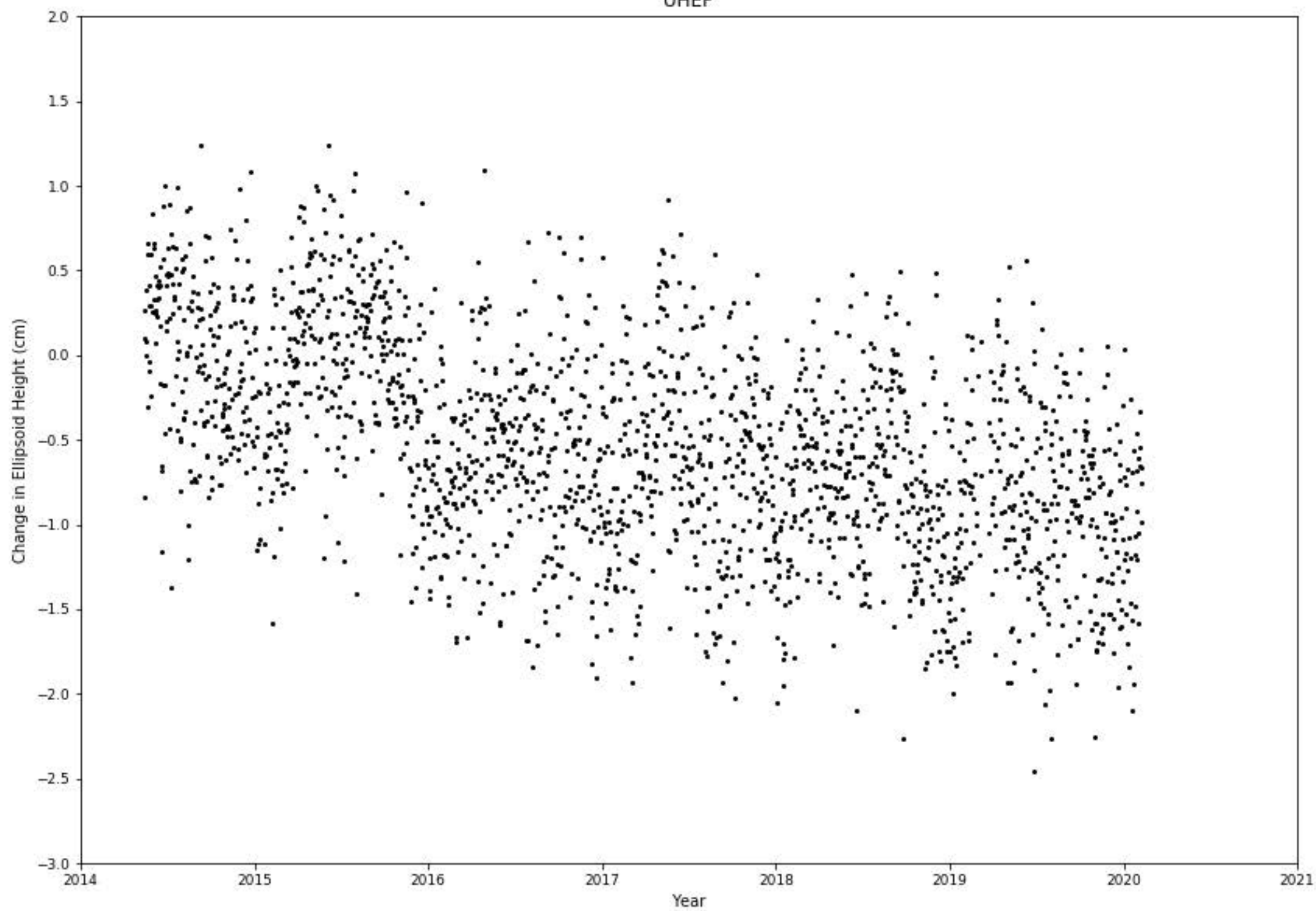
UHDT



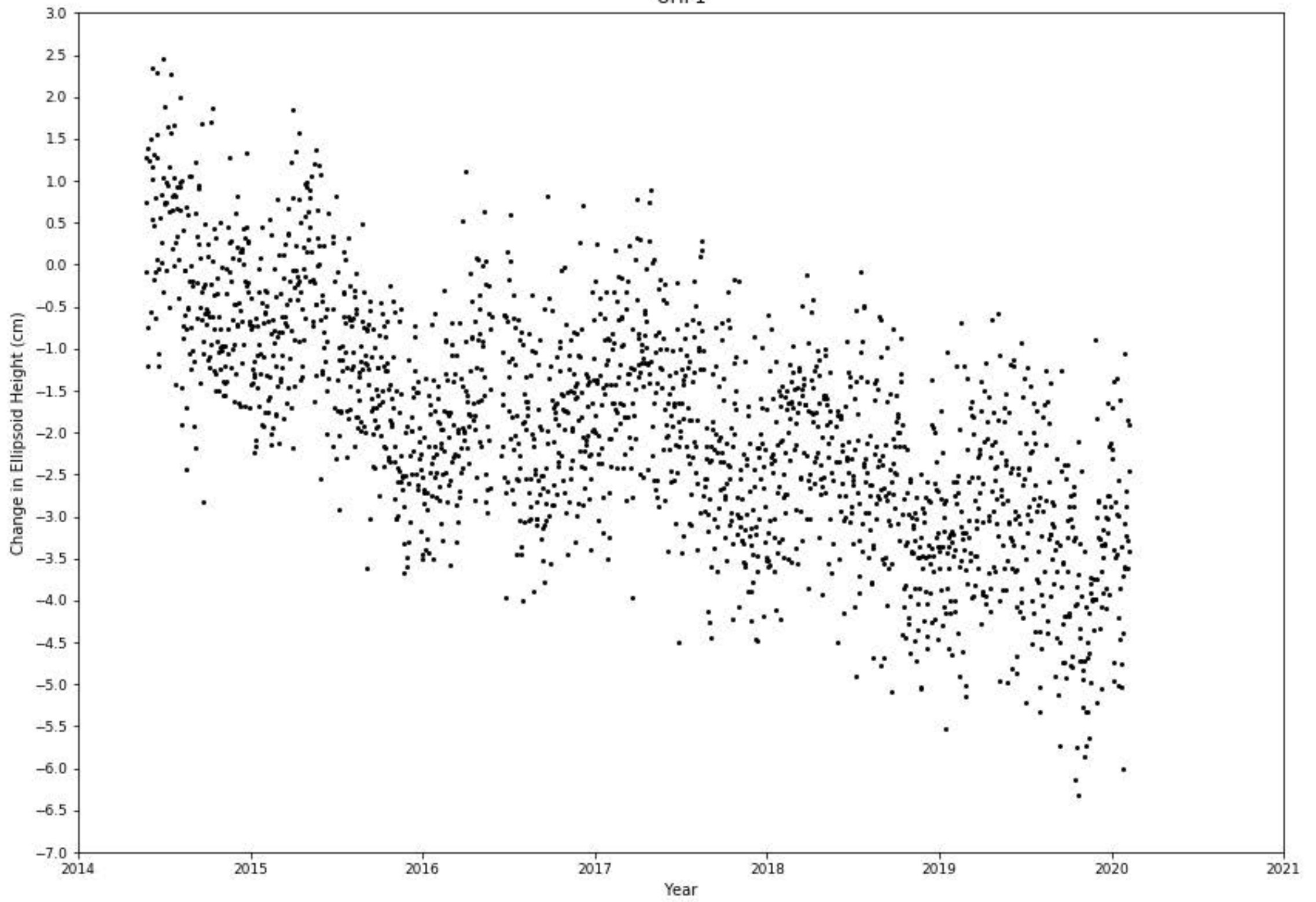
UHEB



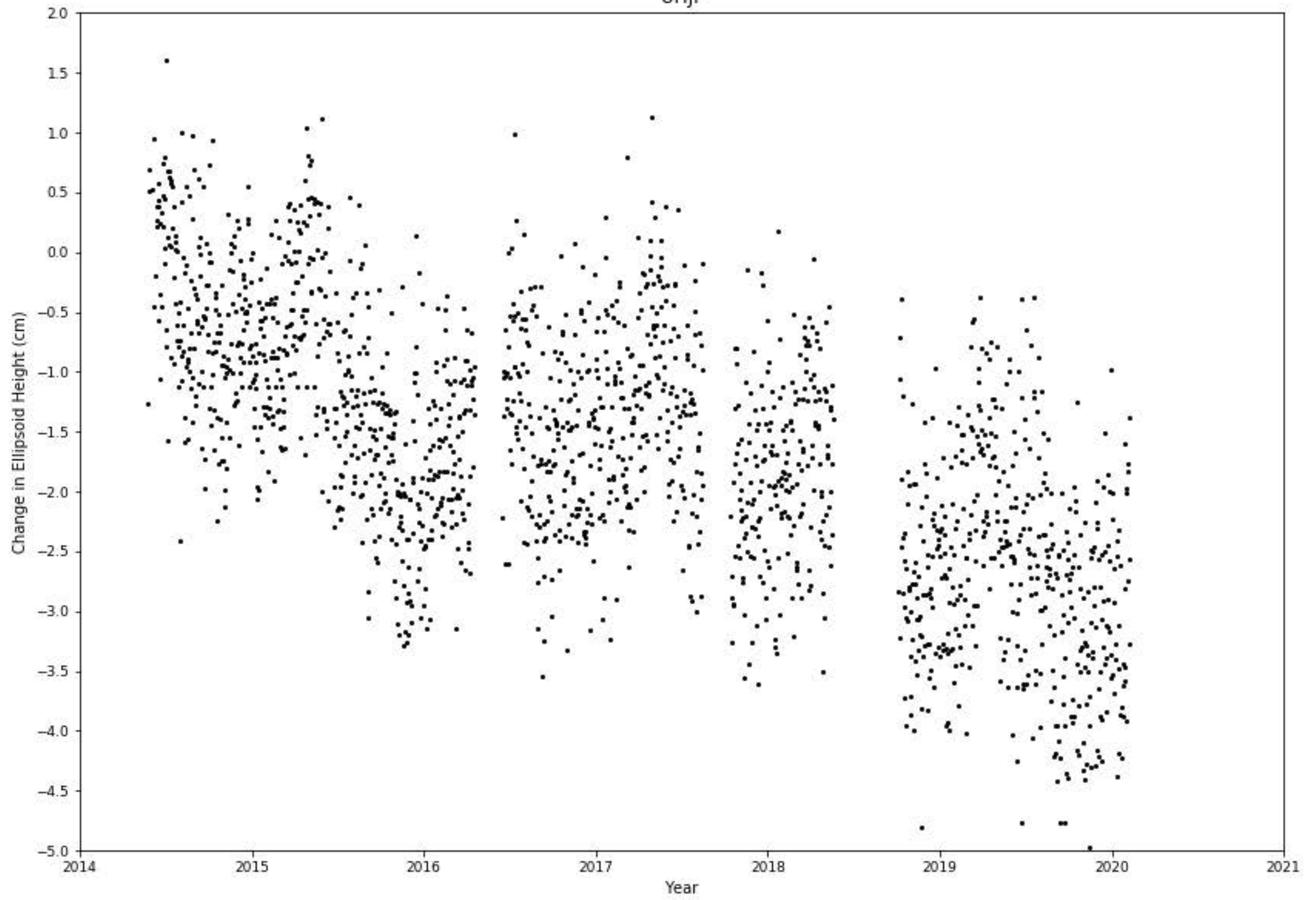
UHEP



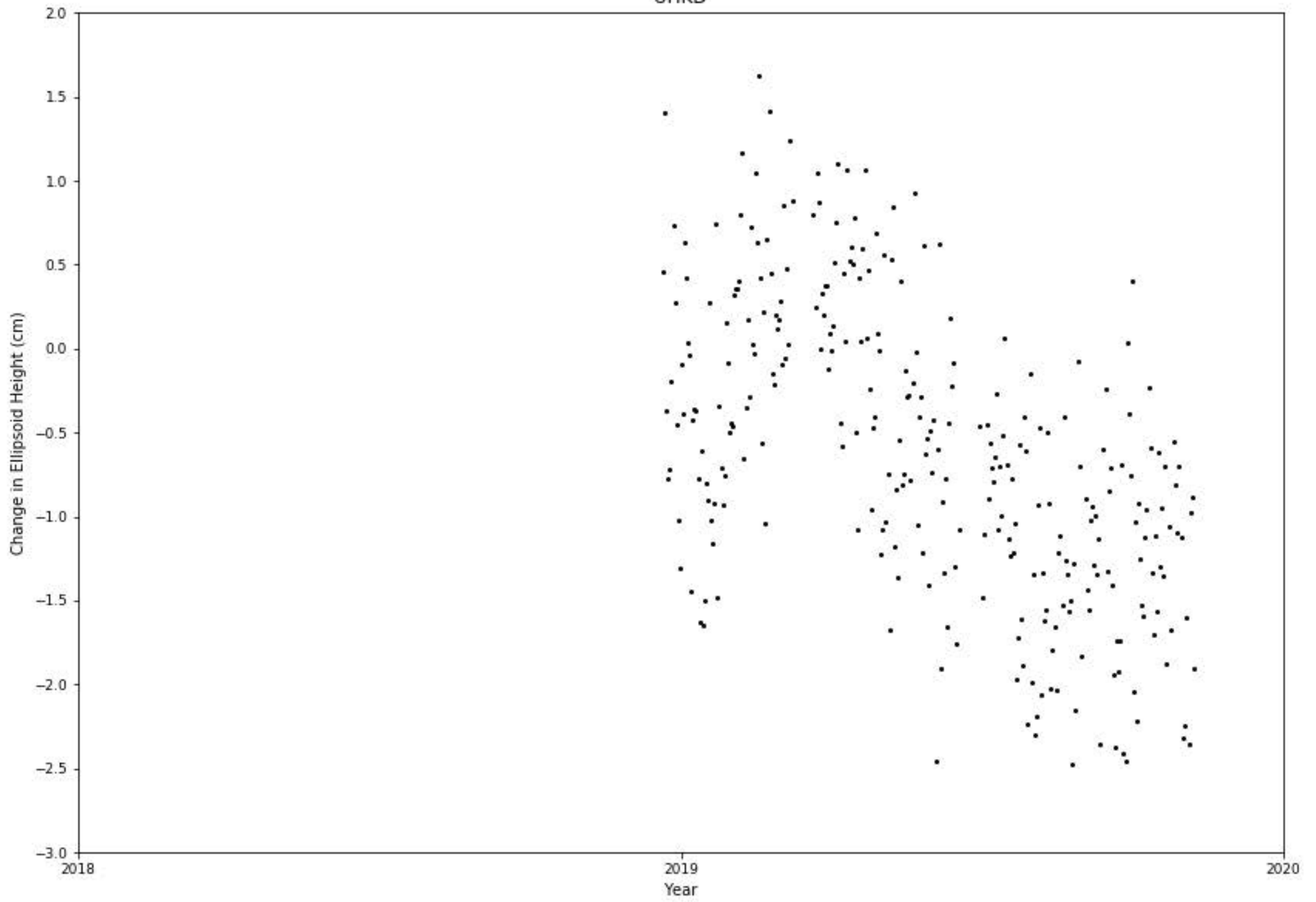
UHF1



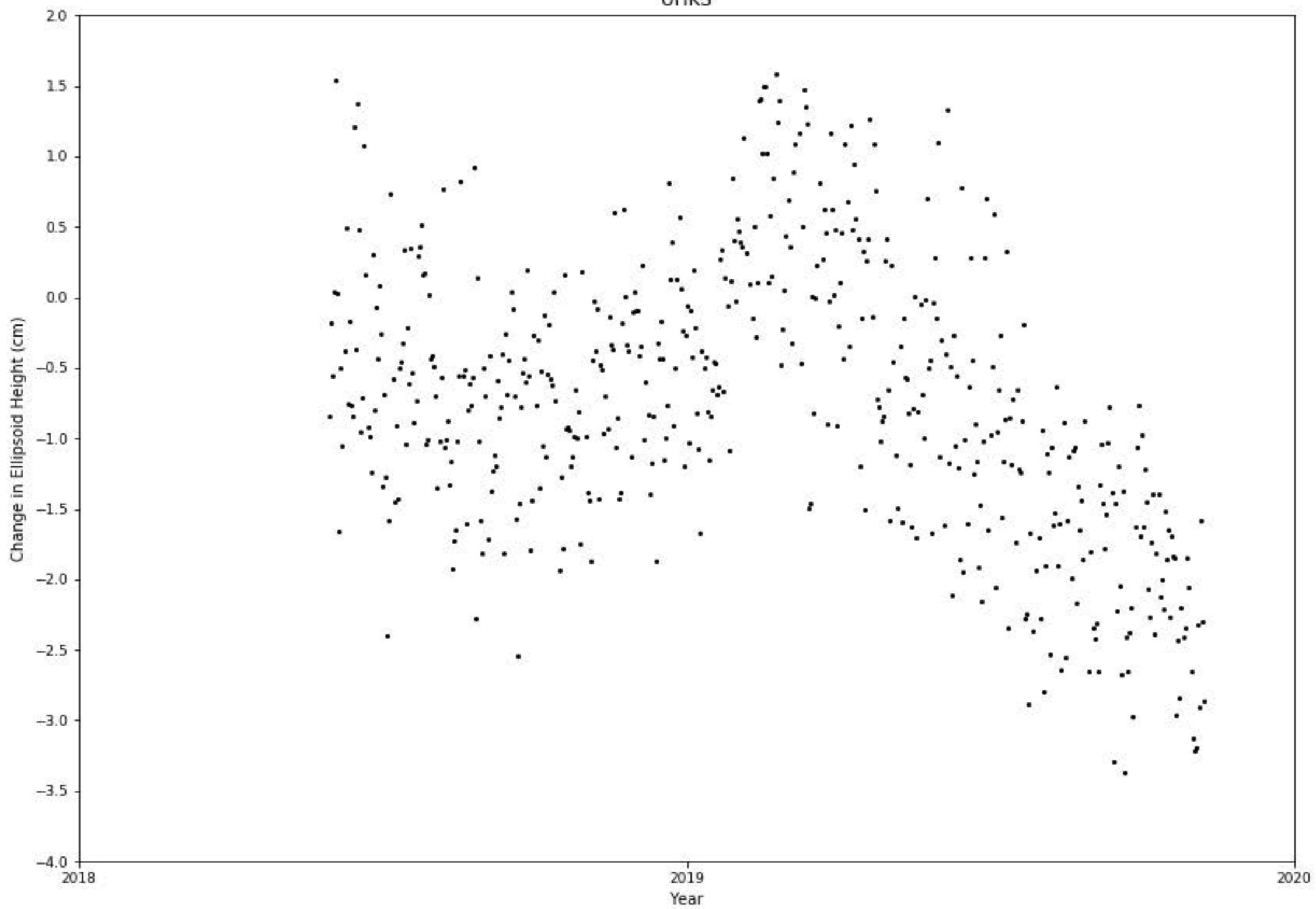
UHJF



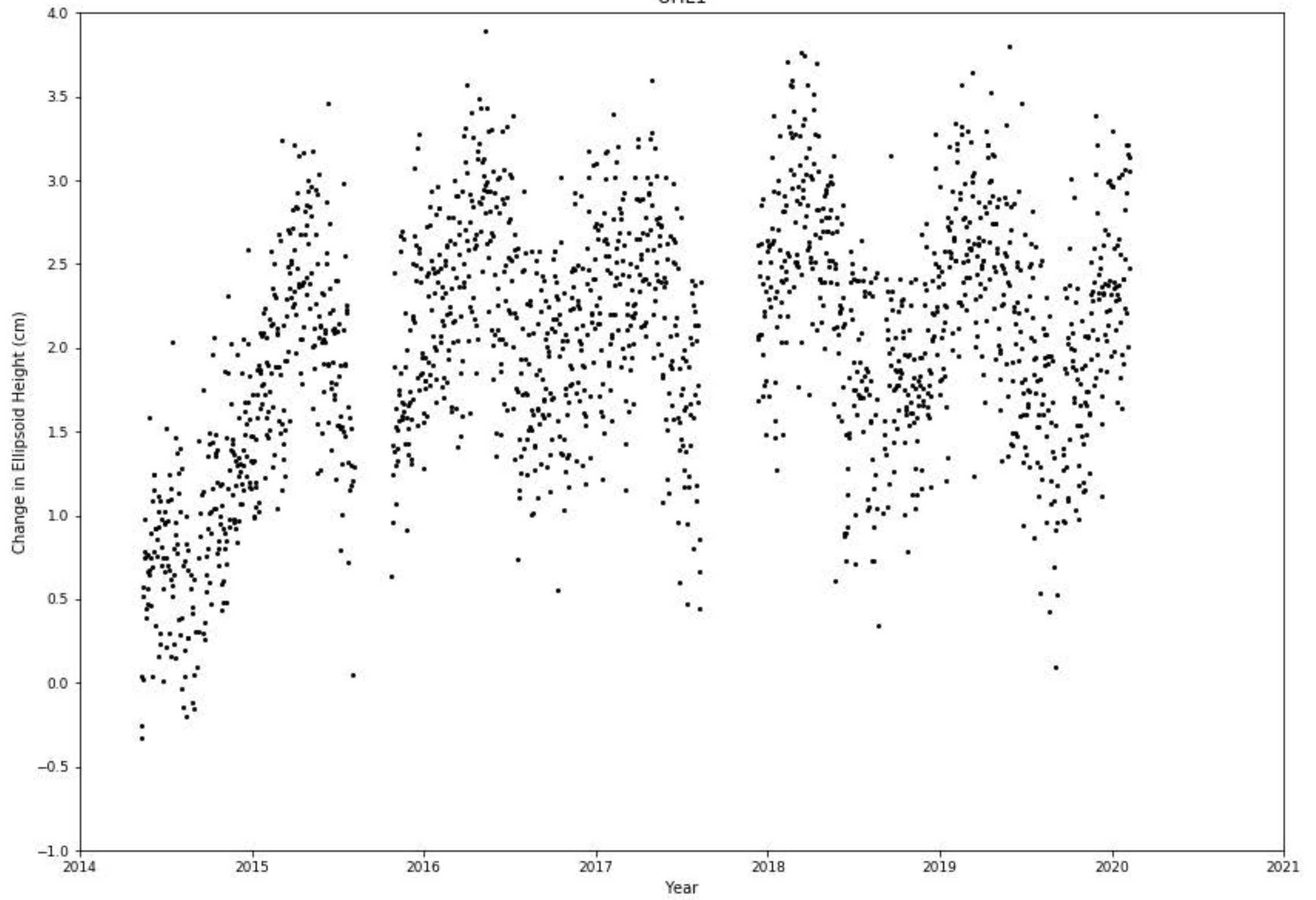
UHKD



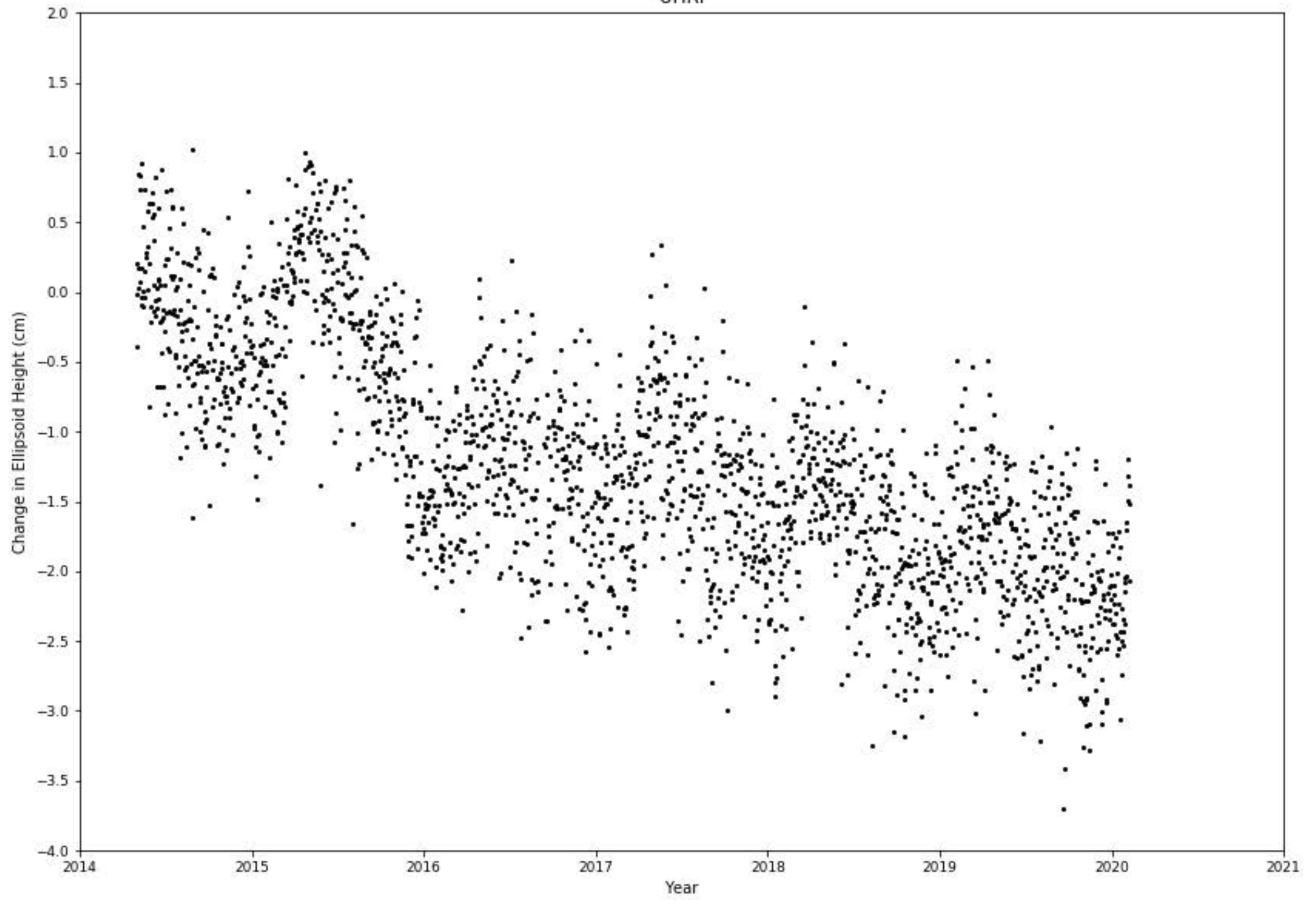
UHKS



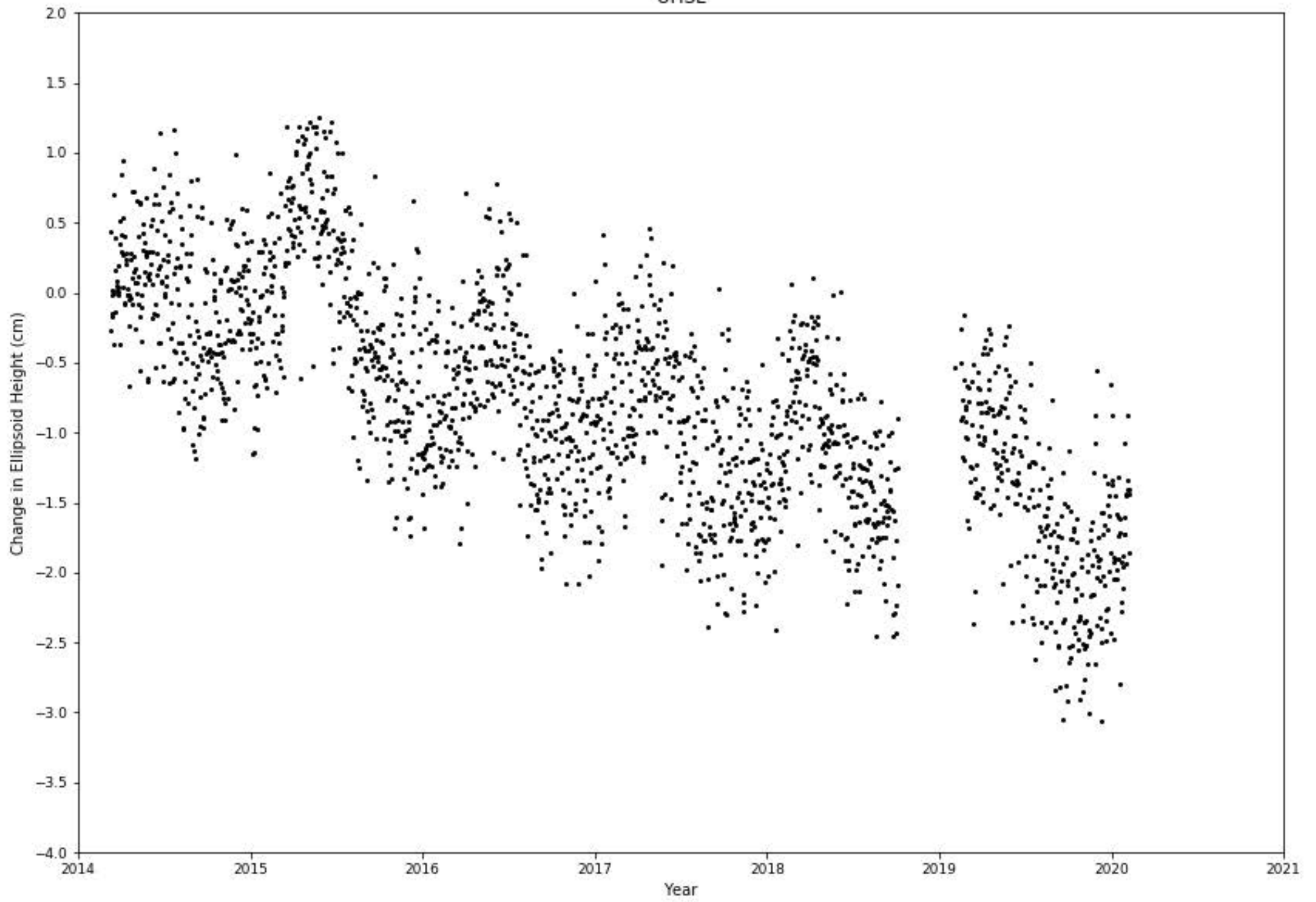
UHL1



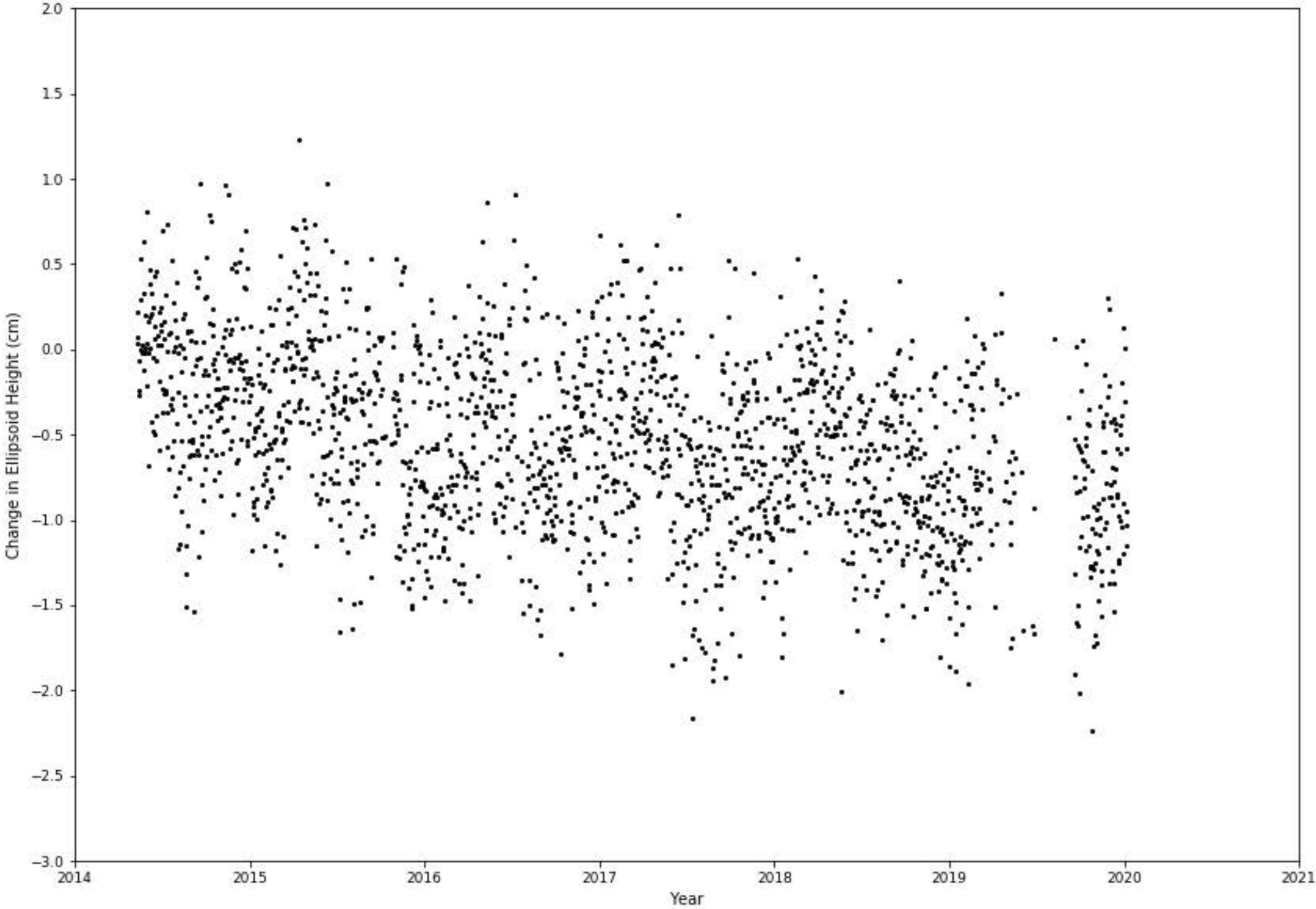
UHRI



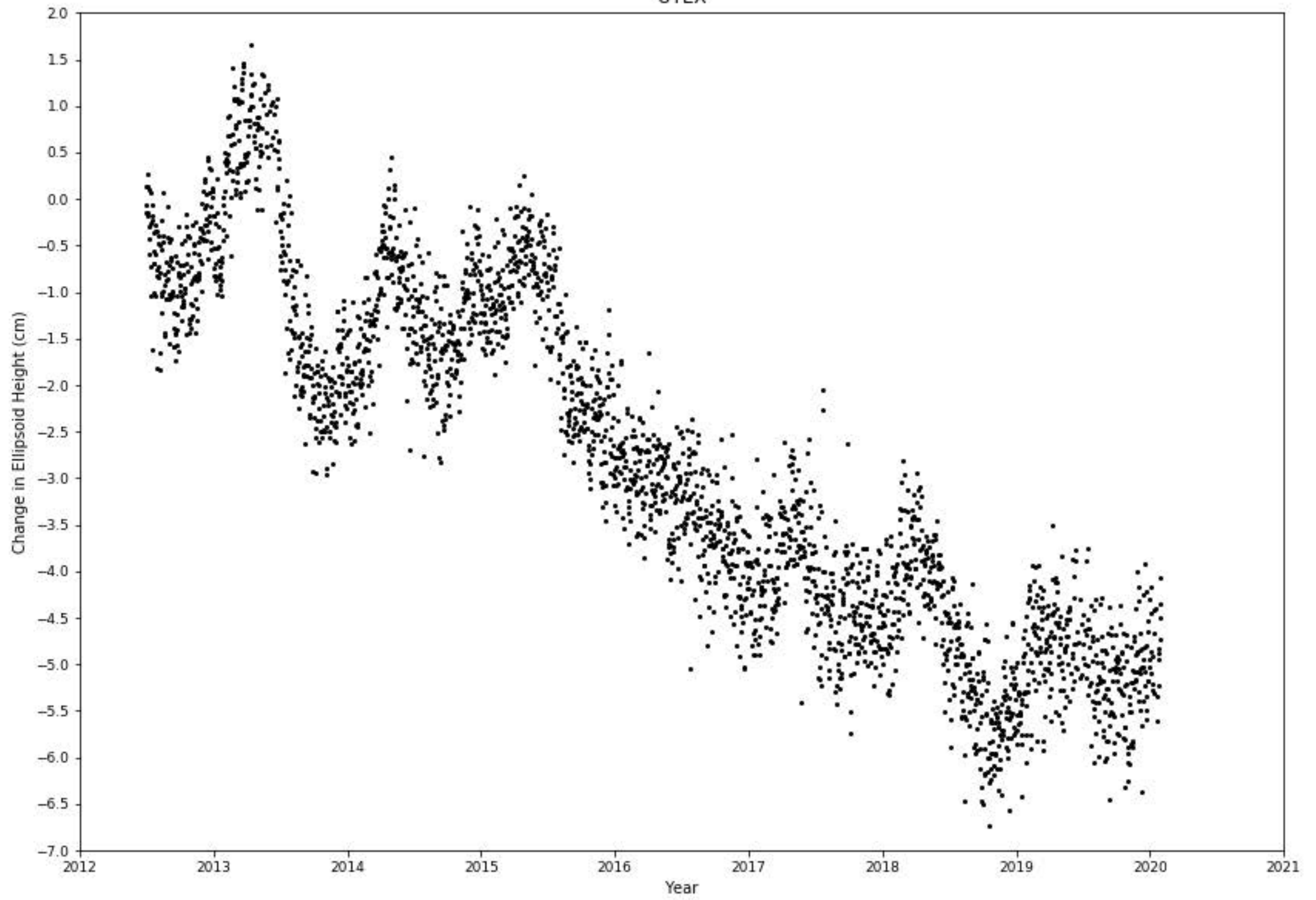
UHSL



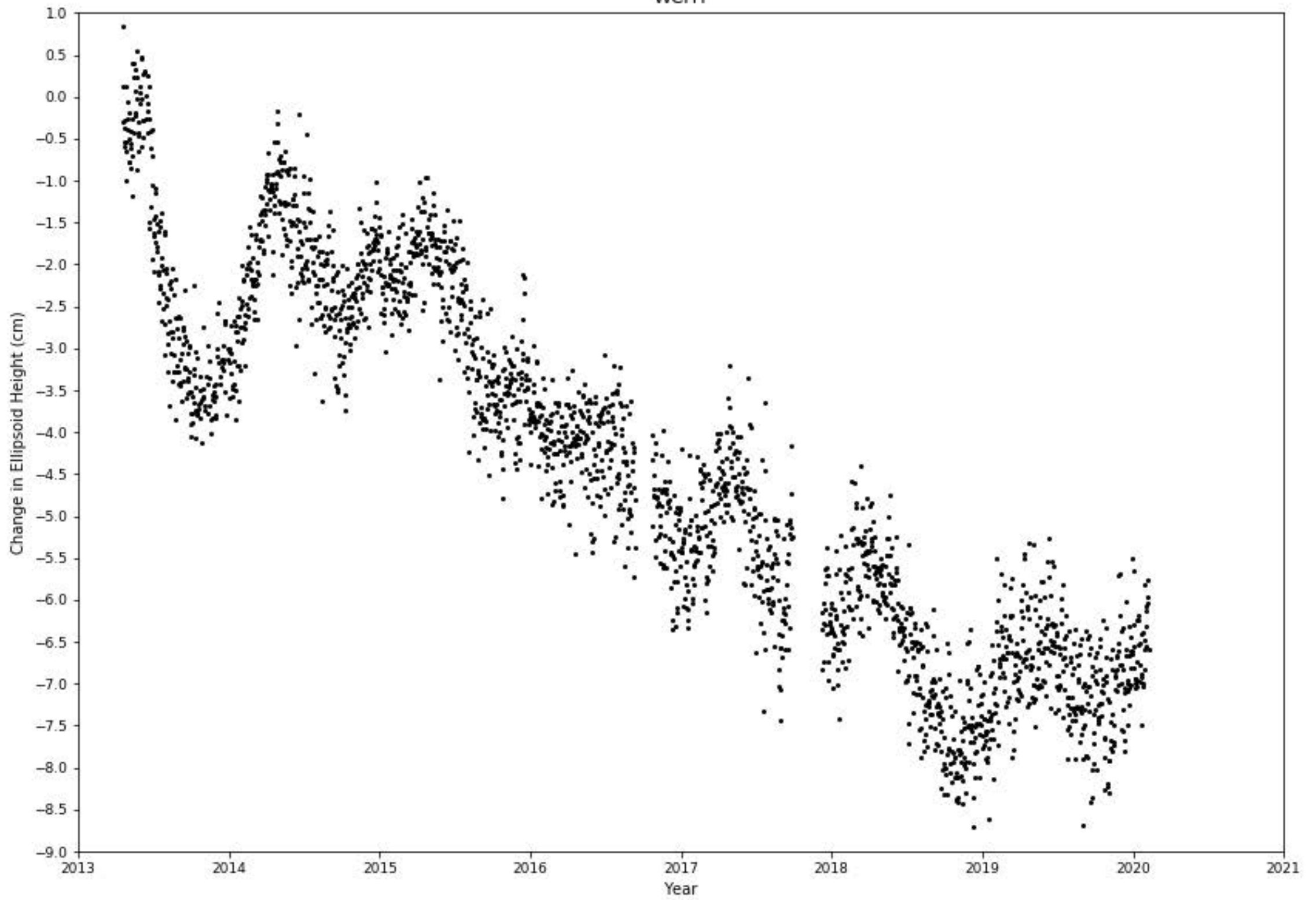
UHWL



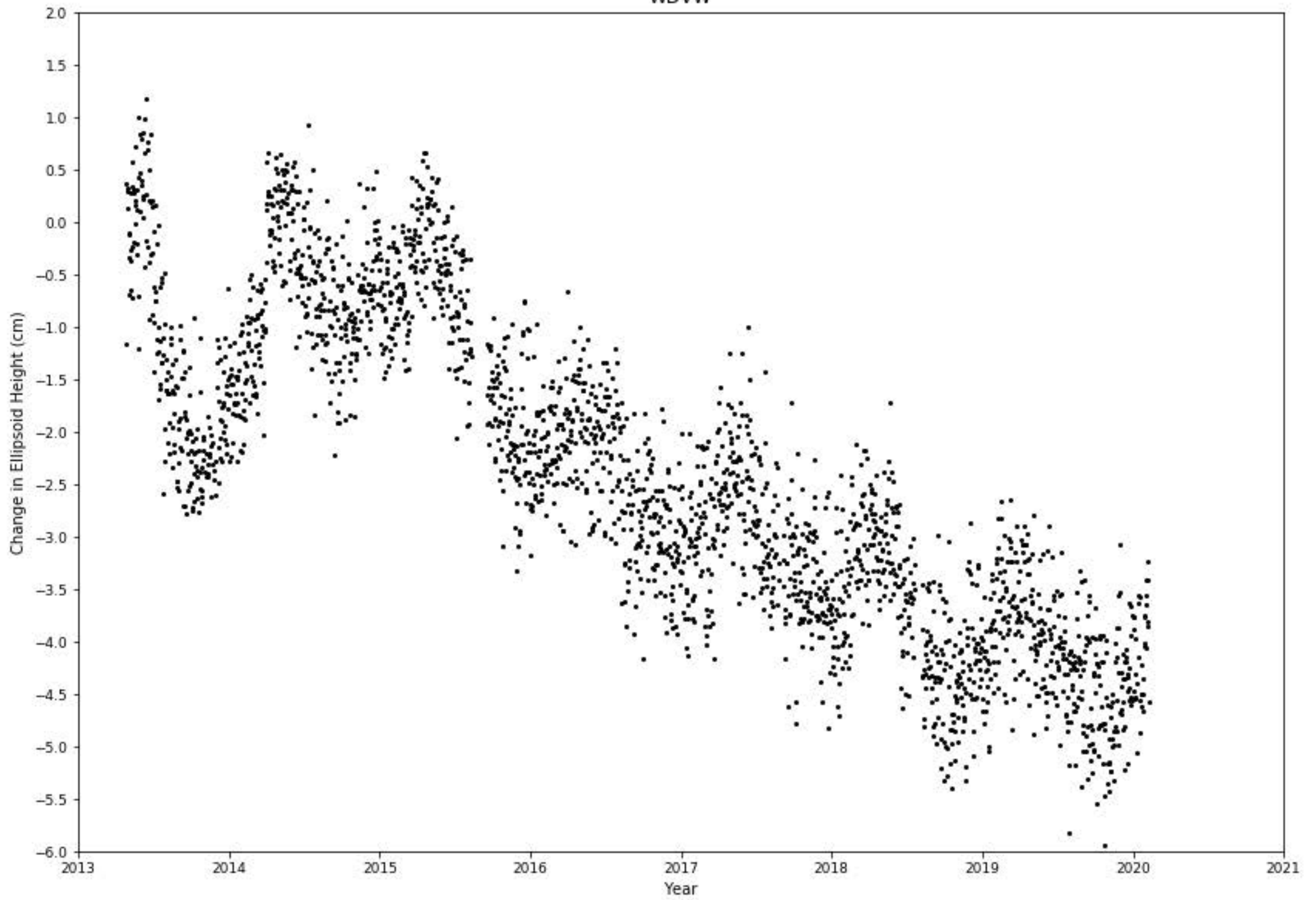
UTEX



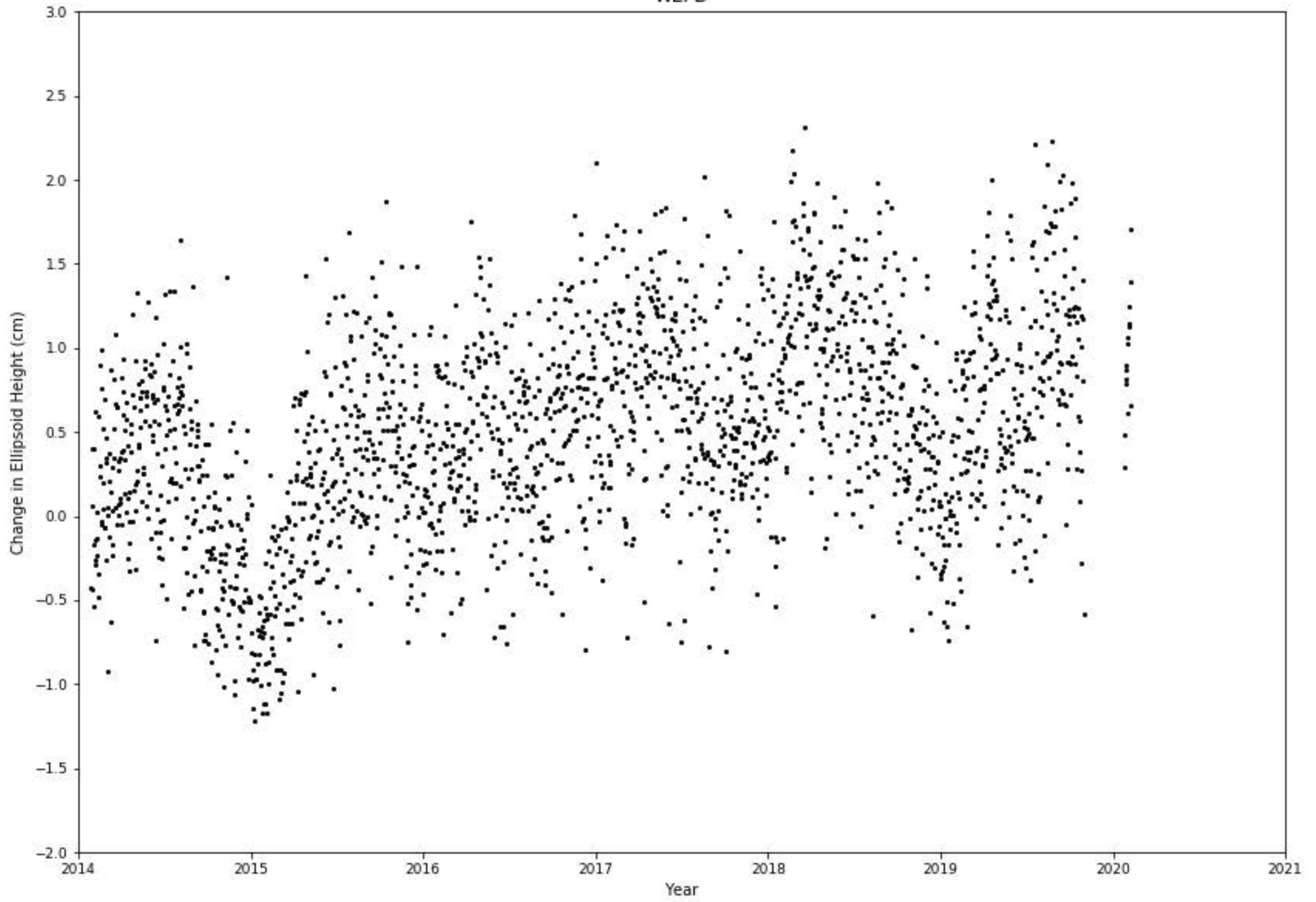
WCHT



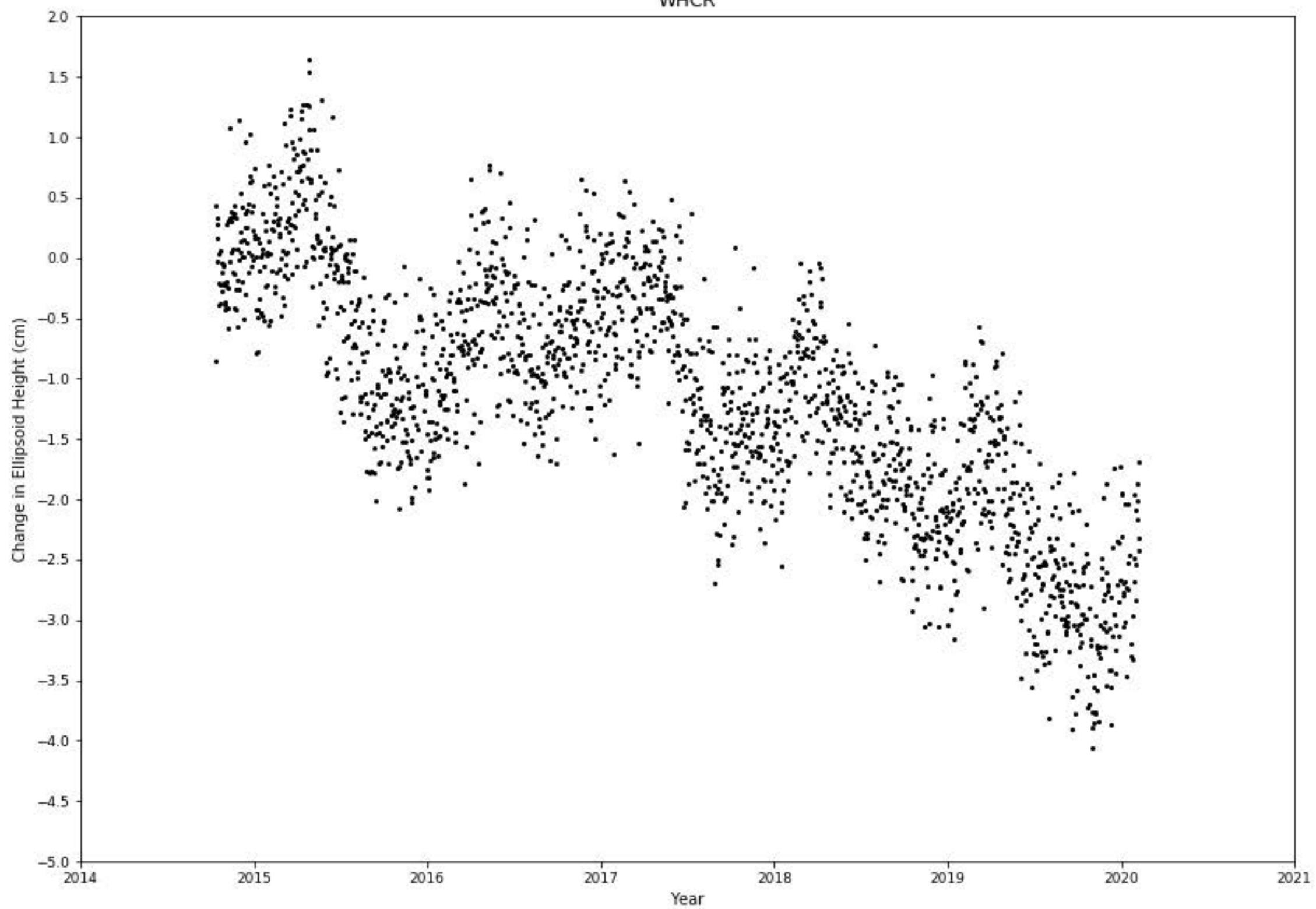
WDVW



WEPD



WHCR



ZHU1

